Published according to Act of Parliament October 12th 1748.

Jedburgh
SCOTLAND
Mull of Kintyr
Carlisle
CUMBERLAND
Carrickfergus
Mull of Galloway
Ayr Pt
I. Man
Peel
Calf of Man
WESTMORLAND
IRELAND
Drogheda
IRISH
LANCASHIRE
Holy-head
Anglesey I.
Hilary
Dublin
Bangor
Chester
CHESHIRE
Brachipult Pt
MERIONETH SHIRE
SHROPSHIRE
ST. GEORGES CHANNEL
Cardigan Bay
Wexford
Strumble h.d
Cardigan
CARDIGAN SHIRE
St Davids
PENBROKE
CARMARTHEN
BRECNOCK
HEREFORD
Hereford
Milford Haven
Pembroke
Carmarthen
Brecknock
GLAMORGAN
Landaff
MONMOUTH
GLOUCEST
S. Govens Pt
Worms-head
Lundy I.
BRISTOL CHANNEL
Barnstaple R.
Bristol
Bath
Wells
Stratton
Torrington
Bideford
Barnstaple

A
NEW MAP
of
ENGLAND and WALES.
BY
Thos. Hutchinson
1747.
GERMAN
OCEAN
Holy I.
Staples
Coquet I.
Berwick
Tinmouth
Sunderland
Hartlepool
Whitby
Scarboro
Flamboro Head
Hornsey
Spurn Head
Wells
Cromer
Yarmouth
Lestof
Orford
Harwich
Burnham
North Foreland
Sandwich
Deal
South Foreland
Dover
Rumney
Canterbury
Rochester
R. Thames
London
Gravesend
Tilbury
Southwark
Croydon
Guilford
Farnham
Winchester
Salisbury
Andover
Basingstoke
Reading
Windsor
Oxford
Glocester
Worcester
Warwick
Coventry
Leicester
Litchfield
Derby
Lincoln
Nottingham
York
Durham
Newcastle
Morpeth
Alnwick
Berwick
Richmond
Boroughbridge
Pontefract
Wakefield
Leeds
Halifax
Manchester
Rochdale
Preston
Lancaster
Skipton
Malton
Bridlington
Beverley
Hull
Barton
Grimsby
Rotherham
Sheffield
Doncaster
Barnsley
Stockport
Macclesfield
Stone
Stafford
Uttoxeter
Ashby
Newark
Grantham
Boston
Spalding
Peterborough
Stamford
Okeham
Oundle
Northampton
Towcester
Daventry
Banbury
Buckingham
Aylesbury
Hertford
Braintree
Colchester
Ipswich
Sudbury
Bury
Thetford
Swaffham
Lynn
Norwich
Beccles
Yarmouth
Wisbeach
Ely
Cambridge
Huntingdon
Bedford
Dunmow
Chelmsford
Maldon
Brentwood
Tunbridge
Maidstone
Ashford
Hythe
Romney
Dorking
Epsom
Kingston
Chertsey
Staines
Egham
Windsor
Reading
Basingstoke
Andover
Winchester
Southampton
Petersfield
Farnham
Guilford
Godalming
Horsham
Arundel
Chichester
Lewes
Brighton
Hastings
Rye
Winchelsea
Battle
Tenterden
Canterbury
Faversham
Sittingbourne
Rochester
Gravesend
Tilbury
Burnham
Harwich
Orford
Yarmouth
Lestof
Cromer
Wells
Boston H.
Spurn Head
Hornsey
Flamboro Head
Scarboro
Whitby
Tinmouth
Sunderland
Hartlepool
Durham
Newcastle
Morpeth
Alnwick
Coquet I.
Holy I.
Berwick
NORTHUMBERLAND
DURHAM
YORKSHIRE
LINCOLNSHIRE
NORFOLK
SUFFOLK
CAMBRIDGE
HERTFORD
ESSEX
KENT
SURREY
SUSSEX
HAMPSHIRE
WILTSHIRE
BERKSHIRE
OXFORDSHIRE
GLOCESTERSHIRE
WORCESTERSHIRE
WARWICKSHIRE
LEICESTERSHIRE
RUTLAND
NORTHAMPTONSHIRE
BUCKINGHAMSHIRE
BEDFORDSHIRE
HUNTINGDONSHIRE
DERBYSHIRE
STAFFORDSHIRE
NOTTINGHAMSHIRE
LANCASHIRE
CHESHIRE
THE DOWNS
W
E
S

Jedburgh
SCOAND
Mull of Kintyr
NORTHU
Hexham
Carlisle
CUMBERLAND
Carrickfergus
Mull of Galloway
Ayr Pt
Peel
I. Man
Doug
WESTMORLAND
Kendal
Calf of Man
IRISH
LANCASHIRE
Drogheda
Holy-head
Anglesey I.
Hilary
Liverpool
Dublin
Bangor
CHESHIRE
Chester
CARNARVON
Brachipult Pt
MERION
SHIRE
SHROPSHIRE
Cardigan Bay
Wexford
Strumble Ht
Cardigan
CARDIG SHIRE
St Davids
PENBROKE
CAERMARTHEN
BRECKNOCK
Hereford
Bishop & Clerk
Milford Haven
Pembroke
GLAMORGN
Landaf
S. Govens Pt
Worms-head
Lundy I.
Nash Pt
Bristol
Bath
Barnstaple B.
Wells
Stratton
Torrington
Exeter
DEVON SHIRE
DORSET SHIRE
St Ives
Lands end
CORNWALL
Tavistock
Plymouth
Penzance
Falmouth
Portland
Lizard Pt
Dartmouth
Start Pt
CHANNEL
ST GEORGES CHANNEL
BRISTOL CHANNEL
50
51
52
53
54
55
6
5
4
3
2

A
NEW MAP
of
ENGLAND and WALES
BY
Thos. Hutchinson
1747
GERMAN
OCEAN
NORTHUMBERLAND
DURHAM
YORK SHIRE
LINCOLN S
NOTTINGHAM S
DERBY SHIRE
LEICESTER S
RUTLAND
NORTHAMPTON S
HUNTINGDON S
CAMBRIDGE
NORFOLK
SUFFOLK
ESSEX
HERTFORD
MIDDLESEX
London
SURREY
KENT
SUSSEX
HAMPSHIRE
WILT S
BERK S
OXFORD SHIRE
GLOCESTER
WORCESTER
WARWICK
STAFFORD SHIRE
LEICESTER
Coquet I.
Newcastle
Sunderland
Durham
Hartlepool
Darlington
Richmond
Whitby
Scarboro
Flamboro Head
York
Hull
Spurn Head
Hornsey
Lincoln
Boston H.
Wells
Cromer
Yarmouth
Norwich
Lowestof
Ely
Bury
Orford
Ipswich
Colchester
Harwich
Braintree
Chelmsford
Burnham
Margate
North Foreland
Rochester
Canterbury
Deal
South Foreland
Dover
Romney
Dungeness
Hastings
Beachy Head
Dunkirk
Calais
Bologne
FRANCE
FLANDERS
Miles
10 20 30 40 50 60
2 3° 1 Degree West 0 3° 1 Degree East 2 3°
T. Hutchinson

NUMBER I.

Road from LONDON (*paſſing thro'* OXFORD *and* WORCESTER) *to* ABERISTWITH, *in* Cardiganſhire, SOUTH-WALES.

200 *m.* 1 *f.*

	M.	F.
From LONDON to		
Kenſington Gravel Pits	5	0
Shepherd's Buſh	1	7
Acton	1	4
Hanwel	3	1
Norcoat	1	2
Hays	3	0
Hillingdon	1	4
UXBRIDGE, Th.	1	2
Gerard's-Croſs	5	2
BEACONSFIELD, Th.	3	3
Loudwater	3	0
HIGH-WICKHAM, F.	2	5
Weſt-Wickham	2	1
Stoken Church	4	1
Tetſworth	5	6
Wheatly Bridge	4	5
Wheatly	1	0
OXFORD, W. S.	5	3
Foreſt Hill	2	4
Stanton	1	0
Iſlip	4	4
Blechington	3	0
Cherwel River	1	6
Glimpton	4	2
Chequer-Inn	1	1
Enſton	2	4
Chapel on the Heath	4	0
Wheebarrow Caſtle	4	7
Four Shire Stone	2	2
MORTON on MARSH, T.	2	1
Burton on the Hill	1	6
Croſs Hand	3	3
Broadway	2	4
Wickenford Bridge	5	4
PERSHORE, Tu.	6	2
Stouton	4	4
WORCESTER, W. F. S.	5	1
Langhern River	1	4
Broadwaies	3	5
Lulſey	2	4
BROMYARD, M.	4	4
Bridenbury	2	6
Hockley	3	5
Stein Bridge	1	3
Eaton	2	3
LEMPSTER, F.	1	2
Kingſland	4	3
Eaſterton	2	2
Comb	4	2
PRESTAIGN, S.	2	0
Diſcoyd	2	1
Caſcob	2	1
Comaron River	6	4
Ithon River	1	6
Clowdock River	1	5
Dulas River	5	7
RIADERGOWY, W.	1	4
Ecomiſt with Brook	8	4
Mowen-Glowth	4	1
Bruſant	1	0
River Ridal-Right	8	5
Lanbedervaur	4	5
ABERISTWITH, M.	1	6

N°. II.

LONDON *to* Arundel *in* Suſſex. 54 *m.* 7 *f.*

	M.	F.
From LONDON to		
Newington	1	5
Tooting-Beck	4	6
Wandle-Bridge	1	2
Moredon	2	4
EWELL, T	3	6
Epſom	1	4
Leatherhead	4	1
Mickleham	2	0
River Mole	1	1
DARKING, Th.	1	5
Coldharbor Hill	3	1
Stonestreet	2	4
Okewood Bridge	1	7
Rohook	3	1
Arun River	1	4
Buckman Corner	3	0
Billingherſt	1	7
Moulſey	1	5
Wickenholt	4	5
Barham	2	3
Amberlee	1	1
Houghton	1	5
ARUNDEL, W. S.	2	6

N°. III.

LONDON, (*thro'* York, *and* Durham,) *to* Berwick. 342 *m.* 3 *f.*

	M.	F.
From LONDON to		
Kingſland	2	2
Newington	1	0
Tottenham-Croſs	1	6
Edmonton	2	0
Ponder's End	1	5
Endfield Waſh	1	3
Waltham Croſs	2	0
Croſsbrook-ſtreet	1	0
Cheſhunt-ſtreet	1	2
Broxbourne	3	5
HODSDON, Th.	1	3
Amwell	3	4
WARE, Tu.	1	0
Wades Mill	2	0
Collier's End	1	6
Puckeridge	2	0
BUNTINGFORD M.	4	2
New Chipping	1	2
ROYSTON, W.	5	2
Kneeſworth	2	5
Pol Bar	2	6
Arrington	1	2
Cungrave	1	5
CAXTON, Tu.	3	5
Papworth Everard	2	0
Beggar's Buſh	3	5
HUNTINGDON, M. S.	1	6
Little Stukely	3	3
Stonegate Hole	3	5
St. Andrew's Chapel	1	6
Stilton	3	3
Water Newton	5	5
Warnesford	2	2
STAMFORD, M. F.	7	4
Caſterton	3	4
Enter LINCOLNSHIRE	4	7
Coltſworth	3	3
Great Panton	1	4
GRANTHAM, S.	4	0
Gunnerbury	2	0
Foſton	4	2
Bennington	2	1
Bodderton	2	4
NEWARK, W.	1	3
South Muſkum	1	5
North Muſkum	1	6
Crumwell	1	3
Charlton	1	0
Sutton	3	2
Weſton	2	6
TUXFORD, M.	7	4
Little Dreaton	1	3
Barnby	2	5
Tatworth	7	4
Scruby	4	2
BAUTRY, S.	4	0
Roſſington Bridge	6	5
DONCASTER, S.	3	6
Robin Hood's Well	1	5
Wentbridge	3	1
Darrington	4	6
Ferrybridge	1	1
Milford	3	5
SHERBOURN, S.	2	7
Towton	3	2
Tidcaſter	4	6
Street Houſes	3	2
Ring Houſes	4	6
YORK, Th. S.	1	3
Skip Bridge	7	7
Green Hammerton	1	6
BOROUGHBRIDGE, S.	7	7
Diſford	4	1
Topcliff	2	2
Caton on the Moor	2	5
Sand Heuton	2	4
NORTHALLERTON, W.	8	3
Louſy Hill	3	6
Great Smeton	2	6
Nyſom	4	3
DARLINGTON, M.	3	3
Cotton Mundhill	4	1
Ackham	1	6
Woodham	2	5
Ferryhill	3	7
Sunderland Bridge	3	2
Farwell	1	3
DURHAM, S.	1	7
Durham Moor	1	6
Plaſworth	2	3
Cheſter in the Street	2	0
NEWCASTLE, Tu. S.	3	2
Gosforth	3	7
Stannington	6	0
MORPETH, W. S.	6	1
Caucot	6	7
Newton	3	7
ALNWICK, S.	5	3
Charlton	5	6
Wainford	4	2
Belford	3	5

Buckton

	M.	F.
Buckton	4	5
Haggerſton	3	2
BERWICK, W. S.	7	7

Nº IV.

LONDON *to* Eriſtol. 113 *m.* 5 *f.*

	M.	F.
From LONDON to Knightsbridge	3	5
Kenſington	1	0
Hammerſmith	1	7
Turnham Green	1	0
NEW BRENTFORD, Th.	2	5
HOUNSLOW	2	2
Longford	4	5
COLEBROOK, W.	1	7
Slough	3	4
MAIDENHEAD, W.	5	3
Harehatch	5	7
Twiford	1	5
READING S.	5	0
Theal	4	3
Woolhampton	5	6
Thatcham	3	2
NEWBURY, Th.	3	1
Half-way-houſe	4	1
HUNGERFORD, W.	5	1
Foxfield	3	2
MARLBOROUGH, S.	7	7
Abury	6	4
CALNE, Tu.	2	7
Studeley	2	2
CHIPPENHAM, S.	3	4
Wexhall	6	5
MUSHFIELD	2	5
Jugghill	3	0
Barton	5	5
Dungeon Croſs	1	3
BRISTOL, W. S.	2	2

N°. V.

LONDON *to* Bath. 110 *m.* 2 *f.*

	M.	F.
To Abury as in N°. 4, thence to Shepherd Shore	3	5
Sandy Lane	5	3
LAYCOCK	5	1
Corſham	2	6
Bathford	6	0
Batherſton	1	2
Walcot	2	0
BATH, W. S.	2	5

N°. VI.

LONDON *to* Buckingham. 61 *m.* 4 *f.*

	M.	F.
To UXBRIDGE, Th. as in N° 1.		
Thence to S. P. Chaffron	5	6
St. Giles Chafforn	1	7
AMERSHAM, Tu.	3	3
Little Miſſenden	2	5
Great Miſſenden	2	3
WENDOVER, Th.	4	5
AYLESBURY, S.	5	0
Tame River	1	7
Eaſt Claydon	8	0
BUCKINGHAM, S.	6	4

Nº VII.

LONDON (*thro'* Peterborough) *to* Boſton. 117 *m.* 4 *f.*

	M.	F.
To Stilton, as in N° 3.		
Thence to YAXLEY M.	2	3
PETERBOROUGH, S.	4	6
Paſton	2	5
Widdrington	1	1
Peakirk	2	6
Dunbar	3	0
CROWLAND,	2	0
Clout Houſe	3	1
Brother Houſe	1	1
Pikale	1	0
Cowlet	1	2
SPALDING, Tu.	4	4
Pinchbeck	2	4
Surfleet	1	5
Goſburton	1	7
Setherton	4	2
Kirton	2	2
BOSTON, W. S.	3	7

N°. VIII.

LONDON *to* Carliſle. 265 *m.* 5 *f.*

	M.	F.
To Darleſton, as N° 20. thence		
To Tittenſor	1	6
Trentham	1	4

NEWCASTLE, Tu. S.	3	6
Chesterton	2	5
Talk	2	1
Odrode	3	6
Knoles	2	3
Bruerton Green	2	5
Holmes	1	0
Carnage	1	3
Stublage	2	4
Lach Green	2	0
Lastock	1	0
Grulam	1	1
Whitely	3	2
Stocken	5	1
WARRINGTON, W.	1	6
Holm	2	3
NEWTON, W.	2	7
Ashton	2	7
Goose Green	3	4
WIGAN, W.	1	7
Standish	3	2
Copper Moor	1	7
Whittle	1	1
Charnock Richard	1	3
Renchmore	1	3
Harden Green	3	1
Ribble Bridge	3	0
PRESTON, W. F. S.	1	1
Cadley Moor	2	2
Broughton Bridge	1	3
Barton	2	0
Brock Bridge	2	3
GARSTANG, Th.	2	7
Elhill	5	0
Gaugut Bridge	1	3
Burrow	1	1
Scotford	1	4
LANCASTER, S.	1	1
Slyne	3	1
Bolton	1	0
Cranford	2	5
Darebridge	2	0
BURTON, S.	3	0
Siggeswick	8	4
Nottclast	1	1
KENDAL, Th.	2	4
Betome Hill	3	5
Banesdale House	2	5
Horse-House	2	3
Stone Heaps	5	0
Shopp	2	0
Thrumby	3	3
Louder River	5	4
Penrith	1	4
Sancold Yate	4	3
Hesket	5	0
Warr Hesket	1	5
Carlton	4	7
Harraby	1	3
CARLISLE, S.	1	3

Nº. IX.

LONDON *to* Caermarthen. 210 *m.* 3 *f.*

	M.	F.
To Monmouth, as in Nº 12.		
To Rockfield	2	3
Llangaddock	1	6
Llandilo CRUSENY	4	3
Llanvaply	2	2
ABERGAVENNY, Tu.	4	7
Llanwenarth	1	6
Langenay	2	4
Crecowell	1	5
Tretowre	1	5
Llanihangle Ycombly	1	4
Bwlch	1	4
Lansanfraid	1	5
Castro	1	1
Llanhamich	1	5
BRECKNOCK, W. S.	3	5
Lanspetheid	2	3
Aberbrane Brook	3	1
Redbrue	2	4
Trecastle	2	4
ENTER Carmarthenshire	3	4
Llanimdiffry	5	0
Llanurda River	4	1
Abermarlos	2	1
Cauen Glossen	1	1
Cowen Gathbury	2	2
Ware Lloyd	3	0
Rice Raddor	1	5
Cothy River	6	1
White Mill	2	6
Aberguilly	1	5
CAERMARTHEN, W. S.	1	4

Nº. X.

LONDON *to* Chichester. 73 *m.* 6 *f.*

	M.	F.
To Godlimin as in Nº. 34.		
To Godlimin Park	1	5
Hambleton	2	3

Chidingfold

Chidingfold	2	3
Cripple Crouch	2	6
Leckford Bridge	3	2
Bixley Hill	7	5
Eaſeborn	7	0
MIDHURST, Th.	1	0
Cocking Hill	3	0
St. Rooke's Hill	3	6
CHICHESTER, W. S.	4	4

N°. XI.

LONDON *to* Derby.

185 *m.* 5 *f.*

	M.	F.
To NORTHAMPTON, N°. 20		
Brickſworth	7	1
Lamport	2	3
Meadwell	1	6
Kellmarſh	1	4
Kiverborough	5	0
Kibworth	6	1
Great Glenn	2	3
Oadby	2	4
LEICESTER, S.	3	1
Belgrave	1	5
MONTSORREL, M.	3	7
Quon	1	1
LOUGHBOROUGH, Th.	2	0
Ditchley	1	3
Hathern	1	2
Kegworth	2	4
Willen Ferry	3	1
Shadloe	1	2
Alverſton	2	7
DERBY, F.	2	6

N°. XII.

LONDON *to* St. David's. 277 *m.* 1 *f.*

	M.	F.
To Glouceſter in N°. 18. thence		
To Huntley	8	0
Long Hope	2	6
MICKELDEAN	3	1
Covard	7	7
Stanton	2	0
MONMOUTH, S.	3	1
Ghogheker	3	6
Irelagh	1	7
Devordan	3	7
New Church	2	7
Throggy River	1	6
Strogle Caſtle	2	0
Coydlegni	2	3
Catts Aſh	2	2
CHRIST CHURCH, M.	2	6
NEWPORT, S.	2	4
Baſſalego	2	4
St. Melens.	5	3
Rompeny	1	2
Roth	1	6
CARDIFFE, S.	1	0
Elay River	2	3
St. Nicholas	3	6
Treſimon	1	6
COWBRIDGE, Tu.	4	1
Cornton	5	5
Newbridge	1	7
Pile	5	0
Margum	2	7
ABERAVON, Th.	3	4
Burton Ferry	3	5
Salthouſes	5	7
SWANSEY, S.	1	1
Trahere	1	7
Pont Llew	2	6
Pont Prennin	1	4
Lloghor	2	0
Chapel Gwenloo	2	6
Lanelthy	2	4
Pont Spuddore	6	3
KIDWELLY, W. S.	2	0
Llanſtephan	5	1
Llacharn	3	2
Egloys Kemen	4	6
Llanguido	5	4
Connaſton	5	5
Mid-Country Houſe	2	5
HAVERFORD-WEST, Tu. S.	5	0
Reaſon Bridge	3	3
Creekhowell	4	2
Nine Wells	5	3
ST. DAVID'S.	2	2

N°. XIII.

LONDON (*thro'* Rocheſter *and* Canterbury) *to* Dover. 70 *m.* 6 *f.*

	M.	F.
From LONDON to Half-way Houſe	2	1
Deptford	2	0

Shooter's Hill	4	0
Wellen	2	1
Crayford	2	5
DARTFORD, S.	2	3
Northfleet	5	2
Chalk-ſtreet	3	2
Gad's Hill	2	3
ROCHESTER, F.	3	3
Chatham	1	3
Raynham	3	6
Newington-Street	2	7
Key-Street	1	1
Sittingborn	1	7
Bapchild	1	1
Green-Street	1	5
Boſton Street	6	6
Harbledown	4	4
CANTERBURY, W. S.	1	2
Biſhopſcourt Bridge	3	2
Liddon	7	4
DOVER, W. S.	4	2

N°. XIV.

LONDON (*thro'* Canterbury) *to* Deal.

73 *m.* 4 *f.*

	M.	F.
To Canterbury, as in N°. 13. thence		
To Gambling-Street	5	2
Windham	1	3
Aſh	2	7
SANDWICH, W. S.	3	1
DEAL	5	0

N°. XV.

LONDON (*thro'* Peterborough *and* Lincoln) *to* Flamborough.

212 *m.* 8 *f.*

	M.	F.
To Stilton as in N°. 3.		
Thence to Yaxley	2	3
PETERBOROUGH, S.	4	6
Paſton	2	5
Widdrington	1	1
Peakirk	2	6
Narborough	1	7
Market DEEPING	2	2
Reddum	1	3
Thurlebey	2	4
BORN, S.	2	4
Morton	2	4
Beacon Hill	5	7
Simpring	1	2
Sleaford	7	4
Branſwell	5	4
The Five Ways	6	0
LINCOLN, Tu. F.	6	4
The Windmills	9	7
Spittle	2	6
Redbourn	6	3
GLAMFORD BRIDGES, Th.	5	5
Elſom	4	1
BARTON, M.	6	0
HULL, Tu. S.	6	4
Newland	2	2
BEVERLEY, W. S.	7	0
Muſgrove	1	2
Beckingfield	2	0
Beaſeck	3	6
Wotton	1	4
Great Driſield	5	2
KILLHAM, Th.	5	2
Burlington	7	4
Burlington Key	1	3
Suerby	2	0
Flamborough	1	5
FLAMBOROUGH HEAD	2	2

N°. XVI.

LONDON *to* Harwich.

69 *m.* 4 *f.*

	M.	F.
To Colcheſter as in N°. 43, thence		
To Ardley	4	6
Lawford-Street	2	2
MANINGTREE, Tu.	2	1
Street	8	1
HARWICH, Tu.	3	6

N°. XVII.

LONDON *to* Hertford.

24 *m.* 1 *f.*

	M.	F.
To Hodſdon, as in N°. 3. thence		
To HERTFORD, S.	4	7

N°.

N°. XVIII.

LONDON (*thro'* Glouceſter) *to* Hereford.

130 *m.* 7 *f.*

	M.	F.
To Maidenhead, as in N°. 4.		
Thence to Hurly Place	3	7
HENLEY, Th.	4	1
Nettlebed	4	5
Benſington	6	0
Shillingford	1	4
Dorcheſter	1	4
Burcoat	1	5
Clifton	1	1
ABINGTON, M. F.	3	2
Shipton	2	0
Fifield	4	0
Kingſton Inn	1	0
FARRINGDON, Tu.	7	0
Buſket	3	6
LECHLADE, Tu.	2	2
FAIRFORD, Th.	3	4
Barnſley	5	6
Berrot's Bridge	3	5
Burlip Hill	8	3
Brockworth	3	1
GLOUCESTER, W. S.	3	3
Durley Croſs	5	0
Lea	2	4
Roſs, Th.	4	0
Pitcher's Common	2	2
Harood End	2	7
Muchbirch	2	4
Dewchurch	2	3
HEREFORD, W. F. S.	6	2

N°. XIX.

LONDON *to* Hythe.

69 *m.* 1 *f.*

	M.	F.
From LONDON to		
Halfway Houſe	2	7
New-Croſs	1	2
Luſam	1	4
Eltham	3	0
Southend	1	1
Foots Cray	3	2
Birchwood	2	0
Farmingham	3	6
Wiotham	6	3
Offam	2	6
MAIDSTONE, W.	8	1
Turnam Street, Th.	3	0
New-England	2	1
Hareſham	2	7
Sandway	1	4
Lenham Heath	1	6
Carril Heath	2	4
Hothfield	3	3
Aſhford	3	7
Willeſborough	2	1
Selling	4	3
Pedling Street	4	1
HYTHE, S.	1	5

N°. XX.

LONDON (*thro'* Coventry *and* Litchfield) *to* Holyhead.

265 *m.* 6 *f.*

	M.	F.
From LONDON to		
Iſlington Church	2	3
Lower Holloway	1	6
Highgate	1	7
Brown's Well	2	2
Whetſtone	2	1
Barnet	2	0
North Mims	3	6
Bidge Hill	1	4
Coney	1	5
ST. ALBANS, S.	2	6
Redborn	4	2
Market Street	4	3
DUNSTABLE, W.	3	7
Chalk Hill	1	3
Hockliffe	3	3
Woobourn	4	6
Broughton	6	7
Newport Pagnell	3	4
NORTHAMPTON S.	4	1
St. James's End	2	2
E. Huddon	5	6
Creeke	5	3
Hill-Morton	3	0
COVENTRY, F	14	0
Ouſley	2	5
Meriden	3	5
COLESHILL, W.	5	2
Curdworth Bridge	2	0
Wiſhaw Green	2	7
Baſſet's Pool	3	0
Swifenhall	4	4
LITCHFIELD, Tu. F.	2	5
Croſs of the Hand	1	1

	M.	F.
Shooter's Hill	4	0
Wellen	2	1
Crayford	2	5
DARTFORD, S.	2	3
Northfleet	5	2
Chalk-ſtreet	3	2
Gad's Hill	2	3
ROCHESTER, F.	3	3
Chatham	1	3
Raynham	3	6
Newington-Street	2	7
Key-Street	1	1
Sittingborn	1	7
Bapchild	1	1
Green-Street	1	5
Bocton Street	6	6
Harbledown	4	4
CANTERBURY, W. S.	1	2
Biſhopſcourt Bridge	3	2
Liddon	7	4
DOVER, W. S.	4	2

N°. XIV.

LONDON (*thro'* Canterbury) *to* Deal.

73 *m.* 4 *f.*

	M.	F.
To Canterbury, as in Nº. 13. thence		
To Gambling-Street	5	2
Windham	1	3
Aſh	2	7
SANDWICH, W. S.	3	1
DEAL	5	0

N°. XV.

LONDON (*thro'* Peterborough *and* Lincoln) *to* Flamborough.

212 *m.* 8 *f.*

	M.	F.
To Stilton as in N°. 3.		
Thence to Yaxley	2	3
PETERBOROUGH, S,	4	6
Paſton	2	5
Widdrington	1	1
Peakirk	2	6
Narborough	1	7
Market DEEPING	2	2
Reddum	1	3
Thurlebey	2	4
BORN, S.	2	4
Morton	2	4
Beacon Hill	5	7
Simpring	1	2
Sleaford	7	4
Branſwell	5	4
The Five Ways	6	0
LINCOLN, Tu. F.	6	4
The Windmills	9	7
Spittle	2	6
Redbourn	6	3
GLAMFORD BRIDGES, Th.	5	5
Elſom	4	1
BARTON, M.	6	0
HULL, Tu. S.	6	4
Newland	2	2
BEVERLEY, W. S.	7	0
Muſgrove	1	2
Beckingfield	2	0
Beaſeck	3	6
Wotton	1	4
Great Driſield	5	2
KILLHAM, Th.	5	2
Burlington	7	4
Burlington Key	1	3
Suerby	2	0
Flamborough	1	5
FLAMBOROUGH HEAD	2	2

N°. XVI.

LONDON *to* Harwich.

69 *m.* 4 *f.*

	M.	F.
To Colcheſter as in N°. 43, thence		
To Ardley	4	6
Lawford-Street	2	2
MANINGTREE, Tu.	2	1
Street	8	1
HARWICH, Tu.	3	6

N°. XVII.

LONDON *to* Hertford.

24 *m.* 1 *f.*

	M.	F.
To Hodſdon, as in N°. 3. thence		
To HERTFORD, S.	4	7

N°.

N°. XVIII.

LONDON (*thro'* Glouceſter) *to* Hereford.

130 *m.* 7 *f.*

	M.	F.
To Maidenhead, as in N°. 4.		
Thence to Hurly Place	3	7
HENLEY, Th.	4	1
Nettlebed	4	5
Benſington	6	0
Shillingford	1	4
Dorcheſter	1	4
Burcoat	1	5
Clifton	1	1
ABINGTON, M. F.	3	2
Shipton	2	0
Fifield	4	0
Kingſton Inn	1	0
FARRINGDON, Tu.	7	0
Buſket	3	6
LECHLADE, Tu.	2	2
FAIRFORD, Th.	3	4
Barnſley	5	6
Berrot's Bridge	3	5
Burlip Hill	8	3
Brockworth	3	1
GLOUCESTER, W. S.	3	3
Durley Croſs	5	0
Lea	2	4
Ross, Th.	4	0
Pitcher's Common	2	2
Harood End	2	7
Muchbirch	2	4
Dewchurch	2	3
HEREFORD, W. F. S.	6	2

N°. XIX.

LONDON *to* Hythe.

69 *m.* 1 *f.*

	M.	F.
From LONDON to		
Halfway Houſe	2	7
New-Croſs	1	2
Luſam	1	4
Eltham	3	0
Southend	1	1
Foots Cray	3	2
Birchwood	2	0
Farmingham	3	6
Wiotham	6	3
Offam	2	6
MAIDSTONE, W.	8	1
Turnam Street, Th.	3	0
New-England	2	1
Hareſham	2	7
Sandway	1	4
Lenham Heath	1	6
Carril Heath	2	4
Hothfield	3	3
Aſhford	3	7
Willeſborough	2	1
Selling	4	3
Pedling Street	4	1
HYTHE, S.	1	5

N°. XX.

LONDON (*thro'* Coventry *and* Litchfield) *to* Holyhead.

265 *m.* 6 *f.*

	M.	F.
From LONDON to		
Iſlington Church	2	3
Lower Holloway	1	6
Highgate	1	7
Brown's Well	2	2
Whetſtone	2	1
Barnet	2	0
North Mims	3	6
Bidge Hill	1	4
Coney	1	5
ST. ALBANS, S.	2	6
Redborn	4	2
Market Street	4	3
DUNSTABLE, W.	3	7
Chalk Hill	1	3
Hockliffe	3	3
Woobourn	4	6
Broughton	6	7
Newport Pagnell	3	4
NORTHAMPTON S.	4	1
St. James's End	2	2
E. Huddon	5	6
Creeke	5	3
Hill-Morton	3	0
COVENTRY, F	14	0
Ouſley	2	5
Meriden	3	5
COLESHILL, W.	5	2
Curdworth Bridge	2	0
Wiſhaw Green	2	7
Baſſet's Pool	3	0
Swifenhall	4	4
LITCHFIELD, Tu. F.	2	5
Croſs of the Hand	1	1

Long Green	2	2
Longdon	1	0
Bruerton	1	5
RUGELEY, Tu.	1	5
Colledge	3	0
Great Heywood	1	4
Brine Pits	2	6
Sandon Droſs	2	6
Stoke	3	4
STONE, Tu.	1	1
DARLESTON, S.	1	3
Warren Hill	3	3
Stableford Bridge	1	7
Pipe Yate	3	2
Owre	1	2
Bridgmore	1	7
Wiburnbury	3	6
Stapely	1	6
Nantwich	2	6
Acton	1	3
Hurlſtone	1	1
Barbridge	1	4
Highwayſide	2	6
Torperley	2	3
Cotton	1	4
Clotton	1	1
Hocknel	1	4
Boughton	5	4
CHESTER, W. S.	1	0
Bretton	4	4
Hardinge	2	5
Pautry Bridge	3	1
Northop	2	1
Cravatclough	1	4
Smell Mills	5	5
Pontriffith	4	6
Denbigh	2	7
Hen Llan	3	5
Llauwith	3	1
Bettus	4	5
Dolwen Bridge	1	4
Croſeworth	5	4
ABERCONWAY, Fr.	2	3
Penmanmaur	6	1
BEAUMARIS, W. S.	5	7
Kincough Brook	2	3
Tincohet	3	0
Killdravaught	3	6
Llangaveny	1	3
Maffalan	4	5
Rudband Bridge	2	1
Boddedar	2	1
HOLYHEAD	8	4

N°. XXI.

LONDON (*thro'* Saliſbury *and* Exeter) *to the* Land's-End.

294 *m.* 1 *f.*

	M.	F.
From LONDON to		
Knightſbridge	3	5
Kenſington	1	0
Hammerſmith	1	7
Turnham-Green	1	0
NEW-BRENTFORD, M.	2	5
Hounſlow	2	2
Baber Bridge	1	5
Belfound	1	6
STAINES, F.	3	1
Egham	1	4
New England Inn	2	7
Bagſhot	5	5
Blackwater	4	0
Hartley Row	5	0
Metard Green	2	5
Hook	1	4
Newnham	1	3
BASINGSTOKE, W.	4	6
Worting	2	4
Setherton	6	0
WHITCHURCH, F.	3	0
Hurſborn	2	1
ANDOVER, S.	4	5
Middle Wallop	6	6
Hurret Bridge	8	3
SALISBURY, T.	2	3
The Stand	4	4
Four Mile Poſt	5	1
Whiteſheet Hill	6	5
Netherdonet	2	7
SHAFTESBURY, S.	2	7
SHERBOURN, Th. S.	15	4
Babylon Hill,	3	6
YEOVIL, Th.	1	4
Weſt Coker	3	1
Eaſt Chimock	1	6
Haſilbear	2	3
CROOKHORN, S.	2	2
Street	6	3
Ford	4	1
AXMINSTER, S.	2	6
Offwell	6	0
HONITON, S.	3	4
Honiton Bridge	3	2
Rockbere	6	6
Honiton Cliff	2	1

EXE-

EXETER, W. S.	4	3
Shillingford	2	5
Chidleigh	6	5
Beckington	6	2
ASHBURTEN, S.	3	6
Buckfaſtleigh	3	0
Dean Prior	1	1
Harburton	1	5
BRENT, S.	1	7
Wrangatin	2	3
Ivy Bridge	3	3
Woodland	1	4
Lemin Bridge	2	3
Ridgway	2	3
PLYMOUTH, M. Th.	5	1
Stonehouſe	1	3
Millbrook	3	6
Tregantha	2	2
Craſthole	1	5
Recliffe	3	1
Lowe	4	2
Woodvill	5	0
FOY, S.	3	4
Trewardreth	3	4
Trenawry	2	2
Trecorrick	2	3
TREGONEY, S.	8	1
Philly	5	7
St. Peran	2	2
Blow Coldwind	4	3
Blewſtone	5	1
Hale River	4	4
St. Hillary	5	1
Golſenna	1	3
MARKET JEW, Th.	1	5
PENSANCE, Th.	3	0
St. Burion	6	1
Penberth	1	3
SENNAN	2	7

N°. XXII.

LONDON *to* Ely. 110 *m.* 7 *f.*

	M.	F.
To Puckeridge, as in N°. 3.		
Thence to Hareſtreet	4	0
Barkway	4	0
Barlee	2	1
Fowlmere	5	0
Trumpington	7	0
CAMBRIDGE, S.	2	3
Milton	4	1
Streetham Ferry	6	6
Streetham	1	6
ELY, S.	4	2

N°. XXIII.

LONDON *to* Lynn Regis. 101 *m.* 7 *f.*

	M.	F.
To Newmarket, as in N° 37.		
Thence to Red Houſe	5	2
Barton Mills	3	1
Brandon	4	0
Stokeferry	9	1
DOWNHAM, S.	6	3
Watlington-Park	3	0
Sech-hythe	4	1
Weſtwinch	1	4
Hardwick	1	2
LYNN REGIS, Tu	1	4

N°. XXIV.

LONDON (*thro'* Worceſter) *to* Montgomery. 165 *m.* 5 *f.*

To Worceſter, as in N°. 1.		
Thence to Hallow	2	6
Hundred Houſe	6	2
Stockton	2	6
Lyndridge	2	2
Newnhambridge	1	7
TENBURY, Tu.	3	1
Burford	1	0
LUDLOW, M.	6	5
Onibury	4	6
Newton	2	3
Barford's Gate	2	7
BISHOPS CASTLE, S.	3	7
Biſhop's Mott	2	1
Red Court	2	5
MONTGOMERY, Th.	2	6

N°. XXV.

LONDON *to* Minehead. 167 *m.* 7 *f.*

	M.	F.
To Andover, N°. 21.		
Thence to Monkton	3	4
Challerton	6	1
Harrodon Hill	2	4
Ameſbury	2	2
Shrawton	5	7
ENTER the Vale	9	0

Borcham

Borcham	2	7
WARMISTER, S.	1	1
Samborn	1	0
Sherewater	1	6
Maiden-bradley	4	1
Yarnfield	1	0
Kilmington	1	7
Bruham	3	4
BRUTON, S.	2	7
Cole	1	3
Ainsford	2	1
Clanvil	1	1
Alford	1	3
Lidford	2	1
Weſton Regis	2	7
Aſcot	7	4
Knowll	6	3
BRIDGEWATER, Th.	3	3
Cunniſton	3	5
Netherſtowey	4	5
Hoverd	2	6
Dinnever	4	4
WATCHET, S.	1	1
Marſhouſe	5	0
Minehead	2	2

Nº. XXVI.

LONDON *to* Newhaven. 56 *m.* 6 *f.*

	M.	F.
From LONDON to		
Newington	1	6
Briſtow Cauſey	2	5
Stretham	1	6
CROYDON, S.	4	4
Godſtone	9	3
Newchapel Green	4	6
Tellbridge	3	2
GREENSTEAD, Th.	1	6
Foreſt Row	2	6
Sheffield Green	5	2
Chaley-pars	5	7
Offham-ſtreet	4	3
LEWES, S.	2	0
Northeſs	2	0
Pedinhoo	3	4
NEWHAVEN	1	2

Nº. XXVII.

LONDON *to* Newmarket. 61 *m.* 5 *f.*

	M.	F.
To Bow	3	0
Stratford	1	1
Woodford	5	0
Epping	8	0
Harlow	6	3
Hockerill	7	2
Stanſted	2	6
Ugle-Street	1	4
Quendon-Street	2	1
Newport	2	2
Audley-end Houſe	2	5
Littlebury	1	0
Great Cheſterford	2	4
Bourn-Bridge	4	1
The Firſt Ditch	3	4
The White Poſt	3	3
Devil's Ditch	3	3
NEWMARKET, Tu.	1	6

Nº. XXVIII.

LONDON (*thro'* St. Neot's) *to* Oakham. 94 *m.*

	M.	F.
To Barnet, as in Nº. 20.		
Thence to		
Potters-Bar	3	6
Bell-Bar	2	0
HATFIELD, S.	2	6
Welling	5	3
Wollmer Green	2	1
Broadwater	2	1
STEVENAGE, F.	1	6
Gravely	2	0
BALDOCK, Th.	4	1
Bleak Hall	4	7
BIGGLESWADE, Tu	3	0
Nether Caucot	1	3
Beching Croſs	1	4
Jamesford	3	3
Eaton	4	0
St. NEOT's, Th.	1	0
Great Stoughton	3	0
Great Catworth	6	3
Brynton	1	7
Clapton	2	7
Lidford	2	6

Benyfield	4	3
Dean Thorp	3	1
Dean	1	4
Hatringworth	3	7
Glaytſon	2	4
Manton	3	0
OAKHAM, S.	3	2

N°. XXIX.

LONDON *to* Daventry. 73 *m.* 4 *f.*

	M.	F.
To Hockliffe, as in N°. 20.		
Thence to Brickhill	5	2
Fenny Stratford	1	7
Harford Bridge	2	3
Stony Stratford	5	0
Potters Perry	2	4
Havencote	3	6
TOWCESTER, Tu.	1	2
Toſter's Booth	2	6
Croſs and Hand	5	0
DAVENTRY, W.	4	4

N°. XXX.

LONDON *to* Norwich. 109 *m.* 7 *f.*

	M.	F.
To NEWMARKET, as in N°. 27.		
Thence to Redhouſe	5	2
Barton Mills	3	1
The Lodges	1	3
THETFORD, S.	9	2
Larlingford	7	7
Frettle-bridge	4	0
ATTLEBOUGH, S.	2	1
WINDHAM, F.	6	0
Ketherſet	3	6
Cringleford	2	6
NORWICH, W. F. S.	2	6

N°. XXXI.

LONDON *to* Nottingham. 185 *m.* 3 *f.*

	M.	F.
To Kegworth, as in N°. 11.		
Thence to Kynſton	1	3
Thrumpton	3	1
Barton	1	1
Clyſton	1	2
Wilford	1	4
NOTTINGHAM, W. F. S.	1	3

N°. XXXII.

LONDON *to* Oakham. 95 *m.* 7 *f.*

	M.	F.
To St. Albans, as in N°. 20.		
Thence to Harding	4	6
LUTON, M.	5	1
Barton Clay	7	7
Willſumſted	6	2
Elviſtow	2	0
BEDFORD, Tu. S.	1	4
Claphum	2	2
Ockley	1	6
Petonham	1	7
Chellington	3	2
River Nine	8	0
WELLINGBOROUGH, W.	1	1
Great Harridon	1	5
Hiſham	2	0
KETTERING, F.	3	2
To the Foreſt	6	4
ROCKINGHAM, Th.	3	6
Caldecot	1	1
Luddington	2	2
UPPINGHAM, W.	1	3
Brook	4	1
OAKHAM, Tu.	2	1

N°. XXXIII.

LONDON (*thro'* Wincheſter) *to* Pool. 107 *m.* 2 *f.*

	M.	F.
To Bagſhot, as in N°. 21.		
Thence to Frimley	4	0
FARNHAM, Th.	7	6
Bentley Green	4	2
ALTON, S.	5	1
Bighton-pars	7	6
ALRESFORD, Th.	1	7
Magdalen-houſe	1	7
WINCHESTER, W. S.	1	5
Piet	2	1
Hurſley	2	7
Enfield	2	7
RUMSEY, S.	3	5
Ragged Row	6	0
Caſtle Mallwood	1	3
Bonner	8	7

RING-

Ringwood, W.	1	3
Palmer's-bridge	4	3
Kingſtone	3	7
Pool, M. Th.	5	6

N°. XXXIV.

LONDON *to* Portſmouth. 73 *m.* 4 *f.*

From LONDON to	M.	F.
Newington	1	6
Wanſworth	4	4
Kingston, S.	6	2
Thames Ditton	1	7
Cobham	5	6
Ripley	4	3
Guilford, S.	5	4
Catherine Hill	1	2
Godalmin, S.	3	2
Milford	1	5
Hindhead	5	6
Lippock	5	1
Rake	3	2
Sheet-bridge	3	5
Petersfeild S.	1	3
Harndon	7	3
Coſham	5	7
Hillſey	1	2
Kingſton	1	2
Portsmouth, Th. S.	2	4

N°. XXXV.

LONDON *to* Rye. 82 *m.*

From LONDON to	M.	F.
Half-way-houſe	2	7
Newroſs	1	2
Luſham	2	3
Bromley, Th.	3	4
Farnborough	4	0
Madam's Court-hill	5	2
Riverhead	2	2
Sevenoke, S.	1	6
Knoll-place	1	0
Tunbridge, F.	5	5
Woodgate	4	5
Hipping Croſs	1	7
Lyndridge	2	0
Lamlierherſt	1	5
Stone Crouch	3	1
Kimwell	2	0
High-ſtreet	2	4
Field Green	2	4
Cobeech	2	1
Newinden	1	5
Nordiam	2	2
Beckley	1	1
Whoad Mill	5	2
Rye, W. S.	1	5

N°. XXXVI.

LONDON *to* Shrewſbury. 154 *m.* 3 *f.*

	M.	F.
To Meriden, as in N°. 20.		
Thence to Little Bicknel	2	1
Hemil-Bridge	6	4
Birmingham, Th.	2	5
Smithwick	3	6
Oldbury-chapel	2	5
Twedale-Houſes	1	7
Dudley, S.	1	6
Kimley	4	0
Round Oak	3	6
Gattaker	6	5
Bridgenorth, S.	1	5
Morvil	2	4
Wenlock, M.	5	4
Creſſedge	3	7
Cund	2	5
Croſs-houſes	1	4
Shrewsbury, W. Th. S.	5	1

N°. XXXVII.

LONDON *to* Southampton. 78 *m.* 2 *f.*

	M.	F.
To Alesford, as in N°. 33.		
Thence to Morſted	6	6
Twiford	2	1
Allbrook	2	5
Swaland	3	5
Borſtwood	1	0
Southampton, Tu. Th. S.	2	3

N°. XXXVIII.

LONDON *to* Stafford. 98 *m.* 3 *f.*

	M.	F.
To Ouſeley, as in N°. 20.		
Thence to Walton	4	2

Baſwick

Baſwick	1	1
STAFFORD, S.	1	4

Nº. XXXIX.

LONDON *to* Walſingham. 116 *m.* 6 *f.*

	M.	F.
To Barton Mills as in Nº.	30.	
Thence to Hobbs Croſs	3	6
Brandon Ferry	5	1
Mundford	4	7
Longford-lodge	2	5
Hilborow	1	6
Swaffham	6	3
Newton	4	5
Tittleſhall	5	7
FAKENHAM, Th.	6	1
Houghton	4	3
WALSINGHAM	1	3

Nº. XL.

LONDON *to* Wells. 121 *m.* 7 *f.*

To Marlborough, as in Nº.	4.	
Thence to Little-Kennet	5	1
Wandſworth Ditch	4	4
DEVISES, Th.	4	1
Sein	3	4
Helperton	5	0
TROWBRIDGE, S.	1	2
Wingfield	1	4
Farley	1	7
Philips Norton	1	7
Faukland	2	1
Killmerſden	3	1
Chillcompton	3	1
Enboro	2	1
WELLS, W. S.	5	6

Nº. XLI.

LONDON (*thro'* Saliſbury) *to* Weymouth. 131 *m.* 5 *f.*

To Saliſbury, as in Nº	21.	
Thence to BLANDFORD, S.	23	7
Millford	8	1
Piddle River	4	1
DORCHESTER, Tu.	4	2
WEYMOUTH, Tu. T.	8	3

Nº. XLII.

LONDON *to* Cranbourn. 95 *m.* 6 *f.*

	M.	F.
To Baſingſtoke, as in Nº 21.		
Thence to the three Burrows	8	6
Crambourn	3	7
Sutton	1	2
Stockbridge	7	3
Broughton	3	6
Weſt Titherly	3	0
Eaſt Dean	2	0
Dunkton	6	4
Pipput	7	3
CRANBOURN, Th.	3	6

Nº. XLIII.

LONDON *to* Yarmouth. 121 *m.*

	M.	F.
From LONDON to		
Mile-End	1	6
Bow	1	2
Stratford	1	1
Great Ilford	3	0
Chadwell-ſtreet	2	0
RUMFORD, W.	2	5
Hare-ſtreet	1	0
Brook-ſtreet	3	6
BRENTWOOD	1	2
Shinfield	1	0
Chainbridge	1	6
Ingaſtone	2	1
Widford-bridge	4	1
CHELMSFORD, F.	1	3
Monks-head	2	1
Hatfield Pevered	3	4
WITHAM, S.	2	1
Kelvedon	3	5
Croſs and Hand	4	4
Stanway	1	6
Lexdon	1	7
COLCHESTER, S.	1	5
Ardley Oak	3	3
Stretford-ſtreet	3	5
Brantham	1	2
Copdock	5	6
IPSWICH, W. F. S.	4	0
Keſgrave	3	0

Mertle-

Mertleſham	3	1
WOOD-BRIDGE, W.	1	2
Milton-ſtreet	1	1
Ufferd-ſtreet	1	4
WICKHAM, F.	1	6
Glenham	3	2
SAXMUNDAM, Th.	3	7
Yarford	4	3
Bruſſel-green	1	6
Henton-ſtreet	1	4
Blyborough	2	4
The Sun-dial	6	6
BECKLES, S.	3	5
Hadſko	5	2
Triton	3	5
Garſeſton	4	2
YARMOUTH, S.	2	0

Nº. XLIV.

LONDON *to* Bury. 76 *m.*

To Newmarket, as in 27.		
Thence to Kenford	4	5
Barrow-Bridge	4	2
BURY ST. EDMUNDS, W.	5	4

Nº. XLV.

LONDON *to* Ampthill. 43 *m.* 2 *f.*

	M.	F.
To St. Albans, Nº. 20.	21	5
Harding	4	6
Luton	5	1
Barton in Clay	7	7
AMPTHILL, Th.	3	7

Nº. XLVI.

LONDON *to* Abotſbury. 118 *m.*

	M.	F.
To Baſingſtoke, as Nº 21.	48	1
Three Burrows	8	6
Cramborn	3	7
Sutton	1	2
Stockbridge	7	3
SALISBURY, Tu. S.	16	4
Blandford	24	0
Milford	8	1
Piddle River	4	1
Dorcheſter	4	2
Abbotſbury, Th.	7	4

Nº. XLVII.

LONDON *to* Barnſtable *and* Biddiford. 204 *m.* 7 *f.*

	M.	F.
To Andover, as in Nº. 21.	66	2
Monkton	3	4
Challerton	6	1
Harradon Hill	2	4
Ameſbury	2	2
Shrawton	5	7
Boreham	11	7
Warmiſter	1	1
Sherewater	2	6
Maiden Bradley	4	1
Kilmington	2	7
Bruton	6	3
Ainsford	3	4
Alford	2	4
Weſton Regis	5	0
Aſcott	7	4
Knowle	6	3
BRIDGEWATER, Th.	3	3
Harrow Houſe	13	3
Dulverton	13	7
South Molton	13	4
BARNSTABLE, F.	10	6
BIDDIFORD, Tu.	9	4

Nº. XLVIII.

LONDON *to* Cockermouth. 294 *m.* 1 *f.*

	M.	F.
To Lan. CARL. Road	232	6
Bolton	2	1
Carebridge	4	5
Burton	3	0
Siggeſwick	8	4
Kendall	3	5
Winander Mere	4	1
Ambleſide	3	7
Riddall	1	4
Dunmaile	4	7
Wybourn Chapel	1	2
Thurlſpott	2	6
Smathold's Bridge	1	2
Cuſt	3	2

Keſwick

Keſwick	1	3
Croſsthwait	3	4
Lambercuſt	5	3
COCKERMOUTH, M	5	3

N°. XLIX.

LONDON *to* Hexham. 286 *m.*

	M.	F.
To Doncaſter, as N°. 3.	155	2
Robin Hood's Well	6	5
Wentbridge	3	6
Ferrybridge	4	6
Brotherton	1	3
Tarebone	1	3
Micklefield	5	2
Aberford	2	3
Bramum	3	7
Wetherby	3	4
Welford	3	6
Allerton Park	3	4
Borowbridge	5	1
Rippon	6	1
Wath	4	6
Leming	8	6
Tencote	2	3
Catterick Bridge	4	3
Brunton	2	2
Sandbeck	1	4
Richmond	1	6
Kirkby Ravenſ.	4	3
Grellabridge	5	3
Barnard Caſtle	3	4
Weſt Pits	7	0
Wallſingham	8	6
Muggleſwick	10	4
Sleaton	8	4
HEXHAM, Tu.	5	5

N°. L.

LONDON *to* Wrexham. 184 *m.* 3 *f.*

	M.	F.
To Meriden, N° 20	98	3
Little Bicknell	1	2
Hemell Bridge	6	4
BIRMINGHAM, S.	2	5
Smithwick	3	6
Oldbury Chapel	2	5
Dudley	3	5
Himley	4	0
Round Oak	3	6
Gattaker	6	3
Bridgnorth	1	5
Morvill	2	4
Wenlock	5	4
Creſſedge	3	7
Curd	2	5
SHREWSBURY, Tu. S.	6	5
Harmon Hill	7	0
Cookſhot	5	0
Elleſmere	4	0
Ortney	4	3
Dee Bridge	2	4
Pontfroud	3	0
WREXHAM	2	7

N°. LI.

LONDON *to* Welſhpool. 168 *m.* 6 *f.*

	M.	F.
To Worceſter, as N° 1.	112	2
Hallow	2	6
Hundred Houſe	6	2
Swekton	2	6
Newnham Bridge	4	1
Tenbury	3	1
Ludlow	7	5
Onibury	4	6
Newton	2	3
Barford's Gate	2	7
Biſhop's Caſtle	3	7
Red Court	4	6
Montgomery	3	6
WELSHPOOL, M.	7	4

N°. LII.

LONDON *to* Taunton-Dean. 145 *m.* 6 *f.*

	M.	F.
To Andover, as N° 21.	66	2
Monkton	3	4
Challerton	6	1
Ameſbury	4	6
Shawton	5	7
Boreham	11	7
Warmiſter	1	1
Maiden Bradley	6	7
Kilmington	2	7
Bruton	6	3
Caſtle Cary	3	2
Somerton	10	7

Longport

Longport	5	0
North Currey	6	1
TAUNTON-DEAN, W. S.	5	7

Nº. LIII.

LONDON *to* Shipton *and* Midlam. 247 *m.*

	M.	F.
To Loughbor. as in Nº 11.	107	3
Kathern	2	4
Kegworth	2	4
Thrumpton	3	4
Clyfton	2	3
Nottingham	2	7
Baſkwood Park	3	6
Papplewick	3	7
Mansfield	6	1
Houghton	4	7
Clown	6	4
Gunnow River	5	6
Aughton	3	5
Rotheram	4	4
Netherhaw	3	2
Brafield	2	6
Wombwell	2	6
Adeſley	2	5
Barnſley	2	2
Huland	4	5
Camlenthorp	3	4
Kirkburton	2	7
Almondberry	3	1
Poreton	2	6
Hallifax	6	4
Elmworth	2	6
Denham Yate	3	2
Stagſden	3	0
Keightley	3	6
Kildwick	1	6
Shipton	5	2
Burlington Park	3	0
Lynton	5	1
Cunningſtone	4	0
Kettlewell	2	7
Coverhead	4	4
Horſhouſe	3	0
Caleton	2	6
MIDLAM, M.	5	0

Nº. LIV.

LONDON *to* Sheffield *in* Yorkſhire. 154 *m.* 2*f.*

	M.	F.
To Derby, as in Nº 11.	122	4
Alfretton	12	6
Cheſterfield	7	2
Drongen	6	3
SHEFFIELD, Tu.	5	4

Nº. LV.

LONDON *to* Manchester. 175 *m.*

	M.	F.
To Derby, Nº 11.	122	4
Kedleſton	3	6
Weſton	2	6
Hogſnaſton	6	6
Braſſington	2	6
Lathell River	6	5
Buckſton	6	6
Shawcroſs	5	4
Diſleydein	4	6
Heſſegrave	2	4
Stockport	4	1
MANCHESTER, S.	6	2

Nº. LVI.

LONDON *(thro'* York*)* *to* Hartlepole. 253 *m.* 5*f.*

	M.	F.
To York, in Nº 3	192	0
Huntington	3	1
Strenſhall	3	1
Shreaf-Hutton	4	1
North-End	2	4
Hovingham	3	4
Sprouſon	5	3
Breckin Hill	9	6
Newton	2	7
Kirby	4	4
Thornton	7	4
Stockton	5	4
HARTLEPOLE, S.	9	6

Nº.

N°. LVII.

LONDON *to* Burnham. 125 *m.* 5 *f.*

	M.	F.
To Newmarket, as in N° 27.		
	62	3
Barton Mills	8	3
Hob's Croſs	3	6
Brandon Ferry	5	3
Mumford	4	7
Longford Lodge	2	5
Swaffham	8	1
Newton	2	4
Tittleſhall	5	7
Fakenham	6	1
Houghton	4	3
Walſingham	1	3
BURNHAM	9	7

N°. LVIII.

LONDON *to* Bridgnorth. 139 *m.* 1 *f.*

	M.	F.
To Ayleſbury, N°. 6.	44	1
Eaſt Claydon	9	7
Hilleſden	4	1
Fenmore	4	1
Shroughton	5	4
Ayno on the Hill	2	1
Banbury	5	5
Edghill	6	6
Pillerton	4	0
Stratford on Avon	8	0
Coughton	8	5
Crab's Croſs	4	0
Tardbeck	4	3
Bromſgrove	3	2
Chederſly	5	1
Kidderminſter	5	5
Quart	9	3
BRIDGNORTH, S.	4	4

N°. LIX.

LONDON *to* Brackley. 66 *m.* 1 *f.*

	M.	F.
To Ayleſbury, as above	44	1
Eaſt Claydon	9	7
Hilleſden	4	1
Fenmore	4	1
BRACKLEY, W.	3	7

N°. LX.

LONDON *to* Whitehaven. 140 *m.* 5 *f.*

	M.	F.
To Lancaſt. CARL. Road		
	92	3
Cartmell	16	7
Hawkſhead	12	6
WHITEHAVEN, Th.	18	5

N°. LXI.

LONDON *to* Bala. 192 *m.*

	M.	F.
Montgom. as N° 24.	158	0
Welſh-Pool	7	4
Llanwirting	10	1
BALA, in N. Wales, S.	16	3

N°. LXII.

LONDON *to* Harleigh *in* Merionethſhire. 199 *m.*

	M.	F.
Montgom. as N° 24.	138	0
To Welſh Pool	7	5
Golw. Mountain	2	5
Llanvaier	5	5
Cann's Office	7	7
Howel's Houſe	4	4
Dinaſmouthy	6	0
Vronſeth Hill	8	2
Lantiltid	2	1
Flowerleck Hill	7	0
Llandura	3	0
Llanbeder	3	4
Llanvaier	1	4
HARLEIGH	1	2

Nº. LXIII.

LONDON *to* Billingham *in* Northumberland. 257 *m.* 6 *f.*

	M.	F.
To RICHMOND, in Nº 12.	208	6
Kirby Ravenſwo	4	3
Greata Bridge	5	2
Barnard	3	4
Weſt Pitts	7	0
Wolſingham	8	5
Muggleſwick	10	4
Sleaton	8	4
Hexham	5	5
BILLINGHAM	13	4

Nº. LXIV.

LONDON *to* Hornby *in* Lancaſhire. 215 *m.*

	M.	F.
To Skipton, in Nº 65.	181	0
Sturſon	1	5
Coniſtone	5	3
Long Preſton	5	5
Settle	2	5
Yokeland	4	1
Capham	3	2
Greenby	1	3
Tatham	7	2
HORNBY	2	6

Nº. LXV.

LONDON *to* Haltweſſel. 291 *m.*

	M.	F.
To Hexham, as in Nº 12.	276	3
Haldon	6	0
Sapwood	1	3
Mellis	2	3
Stone-houſe	1	2
HALTWESSEL	3	5

THE CROSS ROADS.

Nº. LXVI.

ARUNDEL *to* Chicheſter. 10 *m.* 4 *f.*

	M.	F.
From Arundel, W. S.		
To Mackrel's Bridge	4	1
Crooker-hill	2	4
Mandling	1	5
CHICHESTER, W. S.	2	2

Nº. LXVII.

AUSTFERRY *to* Worceſter. 55 *m.* 7 *f.*

	M.	F.
From Auſt-Ferry		
To Beachley	3	3
Sudbury	2	1
Strode	2	5
Avington	2	4
Alberton	1	3
Lidney	1	1
Selloe	1	5
Little Michel	6	0
MICHEL DEAN, M.	3	4
Chillcot	5	4
Newent	1	3
Catesford	2	7
LIDBURY, Tu.	5	4
Little Malvern	4	5
Great Malvern	3	3
Newland	4	5
Powick	1	0
WORCESTER, W. F. S.	2	6

Nº. LXVIII.

BANBURY *to* Campden, 21 *m.*

	M.	F.
From BANBURY, Th.		
To Northnewton	2	4
Shutford	2	4
Braiſes	5	4

SHIPTON,

Shipton, F.	3	4
Ebberton Mill	4	6
Campden, W.	2	2

Nº. LXIX.

BARNSTABLE *to* Hatherly. 21 *m.* 4 *f.*

	M.	F.
From Barnstable, F.		
To Roundshill	3	1
St. John's Chapel	1	1
Newton Tracy	1	6
Torrington, S.	5	3
Little Torrington	1	1
Marton	4	1
Meath	2	3
Hatherly, Tu.	2	2

Nº LXX.

BOROUGH-BRIDGE *to* Hexham. 85 *m.* 6 *f.*

	M.	F.
From Borough-bridge		
To Kirby on the Hill	1	3
Hewick	2	6
Ripon, Th.	2	0
Hutton	2	4
Wath	2	2
Middleton	1	0
Leming	7	6
Fencote	2	5
Catterick-bridge	4	3
Brunton	2	2
Sandbeck	1	4
Richmond,	1	6
Kirby Ravensworth	4	3
Gailes	1	0
Greata-bridge	4	3
Barnard Castle, W.	3	4
West Pitts	7	0
Wallingham	8	6
Muggleswick Par.	1	4
Muggleswick	9	0
Sleaton	8	4
Hexham	5	5

Nº. LXXI.

BOSTON *to* Lincoln. 37 *m.* 3 *f.*

	M.	F.
From Boston, W. S.		
To Kirton Holm	4	6
Swinshed	2	2
Garrack	4	3
Heckington	2	2
Kirby	3	4
Sleaford, M.	2	4
Haddingham	1	5
Branswell	3	6
The Five Ways	6	0
Lincoln, S.	6	4

Nº. LXXII.

BRANDON *to* Cromer. 51 *m.* 2 *f.*

	M.	F.
From Brandon		
To Ickborow-street	5	0
Watton	6	2
Tuttle-Green-Cross	5	4
Durham	5	4
Hoolcumdellington	2	5
Bawdswick	4	6
Reepham	3	5
Sall-Street	2	3
Saxthorp	4	3
Gresham-street	6	5
Cromer	4	5

Nº. LXXIII.

BRIDGWATER *to* Barnstable. 50 *m.* 6 *f.*

	M.	F.
From Bridgwater		
To Durlay	1	1
Faulty	1	1
Enmore	1	1
Water Pits	2	2
West-Bagborow	2	6
Willet	3	5
Rawlins-Cross	4	1
Hollowell-slede	1	7
Willcot	2	7
Heal-bridge	4	1

Dulverton, S.	1	4
Darly Ford	6	3
Bush-bridge	5	4
Southmoulton	1	3
Southalla	1	7
Philley	1	5
Lankey	5	4
Newport	1	0
Barnstable, F.	1	0

Nº. LXXIV.

BRISTOL *to* Banbury.

70 m. 3 f.

	M.	F.
From Bristol, W. S.		
To Stapleton	2	6
Hamborough	2	4
Wiblet	4	3
Yate	1	3
Sodbury, Th.	1	0
Bodington-Park	5	3
Didmerton	1	6
Tetbury, W.	1	5
Cross-way	7	2
Cirencester, M. F.	3	0
Bybury	6	6
Three Shire Stone	5	5
Burford, S.	4	0
Shipton Underwood	4	3
London Road	6	6
South Newton	5	7
Bloxham	2	2
Wickham	1	2
Banbury, Tu	2	4

Nº. LXXV.

BRISTOL *to* Bath.

12 m. 7 f.

	M.	F.
From Bristol, W. S.		
To Brislington	2	1
Keynsham	2	5
Twyverton	5	7
Bath, W. S.	2	2

Nº. LXXVI.

BRISTOL (*thro'* Hereford) *to* Chester.

145 m. 5 f.

	M.	F.
From Bristol, W. S.		
To Westbury	3	2
Compton	3	6
Ayleberton	3	4
Auſt-Ferry	1	4
Beachley	3	2
Chepstow, S.	2	6
Irclagh Grange	5	3
Irelagh	2	3
Ghogheker	2	5
Lediard	1	1
Monmouth, S.	2	3
Lady-well	4	0
Gayron-bridge	2	0
Worly-ſtump	5	1
Red-hill	4	6
HEREFORD, W. F. S.	1	7
Moreton	4	1
Wellington-bridge	1	1
Dinmore-hill	2	4
Wharton	2	6
Evington	1	6
Leominster, Fr.	2	6
Lyſton	2	4
Richards-Caſtle	4	0
Overton	2	4
Ludlow, M.	1	6
Onibury	4	7
Newton	2	6
Little Stretton	6	1
Chuch Stretton, Tu.	1	6
Allſtretton	1	3
Leborwood	2	4
Dodington	3	0
Stapleton	1	0
Pulley Common	2	7
Shrewsbury, W. Th. S.	3	5
Hadnol Chapel	4	7
Lee Bridge	4	7
Prees	5	0
Whitchurch, Fr.	5	2
Crinſley-bridge	1	4
Hampton-poſt	4	5
Golborn-bridge	7	3
Chester, W. S.	6	6

N°. LXXVII.

BRISTOL *to* Huntſpil. 30 *m.* 2 *f.*

	M.	F.
From Briſtol, W. S.		
To Bedminſter	1	4
Ferrybridge	6	1
Langford	1	3
AXBRIDGE, Th.	6	2
Lower Ware	1	6
Caſtle Brent	3	5
Burnham-pars	2	5
Afton	1	5
HUNTSPIL	1	3

N°. LXXVIII.

BRISTOL *to* Wells. 19 *m.*

	M.	F.
From Briſtol, W. S.		
To Bedminſter	1	4
Biſport	1	5
Biſhops Chue	4	0
The Lead Mines	8	3
WELLS, W. S.	3	4

N°. LXXIX.

BRISTOL (*thro'* Gloceſter) *to* Worceſter, 62 *m.* 1 *f.*

	M.	F.
From Briſtol, W. S.		
To Stapleton	3	0
Hamborow	2	4
Winterborn	1	2
Acton	2	7
Rangeſworth	1	4
Crumhall	3	0
Tortworth	5	7
DURSLEY, Th.	2	4
Cam	1	0
Cambridge	3	1
Whitmiſter	3	0
Putley	1	2
Quodgley Green	2	5
GLOCESTER, W. F.	3	1
Langford	1	4
Twiggworth	1	1
TEWKSBURY, F.	7	5
Rippley	3	7
Sevenſtoak	4	0
Kemſey	3	3
WORCESTER, W. F. S.	4	0

N°. LXXX.

BUCKINGHAM *to* Bridgenorth, 80 *m.* 7 *f.*

	M.	F.
From Buckingham, S.		
To Finewick	2	2
Fenmore	1	1
Shroughton	5	4
Ayno	2	1
Weeping Croſs	4	3
BANBURY, Tu'	1	2
Edghill	6	6
Nether Pillerion	4	3
Eatington	1	6
STRATFORD, Fr.	6	2
Alne River	6	6
Coughton	2	3
Samborn	2	0
Crab's Croſs	2	0
Hedley Croſs	1	2
Fox Liddet	1	4
Tardbeck	1	5
Toutnel	1	0
BROMSGROVE, Tu.	2	4
Chetderſley	5	1
Winterfold	1	0
Stone	1	2
KIDDERMINSTER, Th.	2	3
Allam-bridge	7	3
Quat	2	0
Quatford	2	4
BRIDGENORTH, S.	2	4

N°. LXXXI.

CAMBRIDGE *to* Coventry, 78 *m.*

	M.	F.
From Cambridge, F.		
To Burn Leys	6	6
Elſley	4	7
ST. NEOT's, Th.	5	4
Great Stoughton	5	3

Porton Hill	3	4
Yelding	4	5
HIGHAM FERRERS	3	7
WELLINGBOROUGH, W.	4	5
Ecken	4	7
NORTHAMPTON, S.	3	5
St. James's End	2	2
East Haddon	5	6
West Haddon	2	6
Creeke	2	5
Hill-Morton	3	0
COVENTRY, Fr.	14	0

N°. LXXXII.

CARLISLE *to* Berwick. 80 *m.* 6 *f.*

	M.	F.
From Carliſle, S.		
To Blakeford	2	5
Braken Hill	6	6
Netherherſt	2	6
Lethel	4	1
Stonegarth	1	5
Caſtleton	6	3
Dunley-beir	1	2
Liddale River	4	0
Wootly	9	0
JEDBOROUGH	8	2
Craline	3	6
Highton	4	3
KELSO	2	5
Ridam	4	6
Carram	1	3
Cornhill	3	4
Weſſel	3	2
Orde	7	7
BERWICK, S.	2	4

N°. LXXXIII.

CARMARTHEN *to* Cardigan. 26 *m.*

	M.	F.
From Carmarthen		
To Llanelwith Chapel	3	5
The County Stone	9	1
Kilvah Killreden	1	2
Velindra	2	3
Bridel	6	5
CARDIGAN	3	0

N°. LXXXIV.

CHELMSFORD *to* Bury. 47 *m.* 3 *f.*

	M.	F.
From Chelmsford, F.		
To St. Anns	7	1
BRAINTREE, W.	3	7
HALSTED, Fr.	6	0
SUDBURY, S.	8	2
Chilton Park	1	6
LAVENHAM, Tu.	4	7
Bradfield	5	5
BURY, W.	5	7

N°. LXXXV.

CHELMSFORD *to* Graveſend. 22 *m.* 4 *f.*

	M.	F.
From Chelmsford, Fr.		
To Stock	5	6
BILLERICAY, Tu.	3	0
Nokes Bridge	2	3
HORNDON, S.	5	0
Weſt Tilbury	4	0
GRAVESEND, W. S.	2	3

N°. LXXXVI.

CHELMSFORD *to* Madden, 9 *m.* 5 *f.*

	M.	F.
From Chelmsford, Fr.		
To Great Baddow	1	4
Danbury	3	2
Ronſel	1	1
MADDEN	3	6

N°. LXXXVII.

CHELMSFORD *to* Raleigh, 12 *m.*

	M.	F.
From Chelmsford		
To Great Badow	1	4
Battle Bridge	7	7
RALEIGH	3	5

N°.

Nº. LXXXVIII.

CHELMSFORD *to* Walden. 29 *m.* 3 *f.*

	M.	F.
From Chelmsford		
To Little Park	7	0
Black-Chapel	3	3
DUNMOW, S.	3	3
Great Eaſton	2	6
THAXTED, F.	5	2
WALDEN SAFFRON	7	5

Nº. LXXXIX.

CHESTER *to* Cardiff. 142 *m.* 3 *f.*

	M.	F.
From Cheſter, W. S.		
To Pulford	5	1
Merford	2	5
WREXHAM	3	6
Ruabon	5	2
New Bridge	2	3
Point Vain	3	4
Sellatin	2	4
Offas Ditch	1	3
Llanſilen	4	0
Llangedwin	3	1
Llangwelling	5	3
Myvot	3	0
Pont Matheraval	1	4
Llangunne	2	3
Llantair	2	2
Tregunnon	5	7
NEWTOWN	5	3
Clay Hill	1	7
Llanbeder Onneth	7	5
Llanabiſter	3	2
Llandewy	3	13
Llanbedervaur	3	3
Ithon River	6	1
BEALTH, M. S.	5	4
Llanthewy-comb	1	7
Chapel-cunoke	1	7
Llanihangle Vecham	7	0
Llandivilog	2	3
BRECKNOCK, W. S.	3	0
Bullavan	5	5
Capel Tarecham	4	7
Pont Stuketh	1	7
Morleſh Caſtle	1	1
Beacon Hill	4	6
Kethlegwair pars	4	8
Carfilly Caſtle	7	2
CARDIFFE, W. S.	7	4

Nº. XC.

CHESTER *to* Hollywell. 17 *m.* 1 *f.*

	M.	F.
From Cheſter, W. S.		
To the Direction Poſt	5	0
Star Chamber	1	7
Flint	5	2
Cole Pits	2	4
HOLLYWELL	2	4

Nº. XCI.

CHIDLEY *to* Torrington. 43 *m.* 1 *f.*

	M.	F.
From Chidley		
To Beacon Hill	3	5
Stone Cliff	4	4
MORTON	1	7
Druſon	2	2
Stone Croſs	2	5
Whittendon	1	5
North Tawton	6	3
Croſs of the Hand	9	4
Bever	2	3
TORRINGTON, S.	5	3

Nº. XCII.

DARTMOUTH *to* Minehead. 73 *m.* 2 *f.*

	M.	F.
From Dartmouth		
To Crupland	2	0
Come	8	7
Newton Buſhel	5	1
Haldon Hill	8	5
Kenford	2	2
Affington	2	4
EXETER, W. S.	2	1
Stoke	4	0

Rew

Rew	1	1
Silverton	2	4
Long Cauſeway	5	0
TIVERTON, Tu. S.	2	0
BIMPTON	7	2
Gilberts	2	5
Berry	1	3
Lime Kilns	8	4
Embercum	2	0
MINEHEAD	3	4

Nº. XCIII.

St. DAVID's *to* Holywell, 158 *m.* 2 *f.*

	M.	F.
From St. David's		
To Gorid Bridge	1	6
Merth	8	2
Fiſcard	6	0
NEWPORT, S.	6	7
Velindra	3	0
S. Dogmels	6	3
CARDIGAN, S.	1	1
Blayn Port	5	4
The Four Burrows	7	2
Llanarch	5	2
Aberavon	3	7
Aberath	1	5
Mollinamore	2	7
Llanruſted	2	7
Llanbedar	8	4
Ruddy Pene	4	1
Tallabont	2	7
Trethol	1	5
Lanihangle	5	0
Garrick	1	2
Mabunleh	4	6
Dulnas	1	3
Llanvoring	3	1
Mathavern	1	2
Abertwido	3	1
Aberangel	1	3
Dinas Mowthy	3	4
Llanumowthey	4	3
Bullagroys	2	7
Pont RAVAN VAUGHAN	4	3
Llanavaur	3	3
BALLA, S.	3	0
Llanvaur	1	0
Pont Mairthree	7	1
Bettus	1	5
Pont-veline Whelh	1	7
RUTHIN, M.	8	5
Llanguwec	6	2
HOLLYWELL	9	2

Nº. XCIV.

DOLGETH *to* Holyhead. 70 *m.* 3 *f.*

	M.	F.
From Dolgeth		
To Llaniltid	1	4
Flowerlch Hill	7	0
Landura	3	0
Llanbeder	3	4
Llanvaier	1	4
HARLECH, S.	1	2
Llanihangle Ytrath	2	7
Penmorvay	6	6
Dalbenmer	2	7
Bodichen	3	5
Llanllaveny	3	3
Llanunda	4	6
Pont Newged	1	0
CARNARVON, S.	2	7
Abermine	3	4
NEWBOROUGH, T.	2	6
Langathwallet	3	5
Burfrow	1	5
Paved Bridge	8	4
HOLYHEAD	4	4

Nº. XCV.

DONCASTER *to* Grimſby, 64 *m.*

	M.	F.
From Doncaſter		
To Hatfield	6	3
Steewarth	2	7
Lovil	1	2
Crowle	6	3
Buringham	4	1
Claxborough	4	4
BURTON-STATHER	3	0
Wintrington	4	4
North Fereby	4	4
BARTON, M.	3	2

Barrow

Barrow	3	0
Thornton	2	3
Kirmington	4	2
Kelby	4	5
Laſeby	4	3
GRIMSBY, W.	4	5

N° XCVI.

EGRIMOND *to* Carliſle. 39 *m.* 4 *f.*

	M.	F.
From Egrimond		
To Cleater	1	7
Winick	4	4
COCKERMOUTH, M.	7	6
Bodel	6	7
Courtland Guard	1	2
Creſhil	4	6
Warſide	5	0
Thureſby	1	4
Nealupple	1	1
CARLISLE, W.	4	7

N°. XCVII.

ELY *to* Peterborough. 29 *m.* 6 *f.*

	M.	F.
From ELY		
To Wichford	3	0
Wicham	2	4
Meypole	1	5
Chatores	4	4
Garter's Bridge	1	7
North Bridge	5	2
Ponder's Bridge	3	4
Horſey Bridge	4	0
Stangrave	2	0
PETERBOROUGH, S.	1	4

N°. XCVIII.

EXETER *to* Dorcheſter. 51 *m.* 6 *f.*

	M.	F.
From EXETER, W. S.		
To Hevitree	1	1
Biſhop's Clyſt	2	5
Newton Popler	7	2
Sidford	2	5
Culliford	7	5
LIME, F.	6	6
Shadderſon	2	3
Chidcok	4	2
BRIDPORT	2	4
Stapleton	9	7
DORCHESTER, W. T. S.	4	6

N°. XCIX.

EXETER *to* Ilfordcomb. 50 *m.* 1 *f.*

	M.	F.
From EXETER		
To Syar Newton	4	3
Dunſom Houſe	1	2
Kirton	2	3
Druxford	1	3
Marchut	4	7
Huntsford	3	2
Chawley	2	1
CHIMLEIGH, Th.	1	7
Chington Houſe	3	4
Chidingford	2	2
Beatford	2	1
Bathing	6	2
Ronſom	1	3
BARNSTABLE, W.	1	4
Bradford	1	0
Pickworth	2	7
Stoford	4	2
ILFORDCOMB	3	4

N°. C.

EXETER *to* Truro. 77 *m.* 6 *f.*

	M.	F.
From Exeter		
To Pocon	1	7
Longdown End	2	0
Crew	1	2
Dunsford	2	5
Upcot	4	7
CHEGFORD	2	4
Heath-Stone	4	0
Turnabout Brook	1	4
Poſt Bridge	1	3

Cherry

Chetry Brook	1	5
Dart River	1	6
Roundle Stone	2	1
Merrivil	2	1
TAVISTOCK, S.	3	6
Newbridge	3	2
Denſon	1	0
Renney Mill	7	2
Combrow	1	5
LESKARD, S.	2	4
Eaſt Top-houſes	4	1
Weſt Top-houſes	1	5
LESTWITHIEL, F.	3	1
St. Blais	3	6
Tregorrick	4	3
Polebooth	1	2
GRAMPOUND, Tu.	4	5
Sorn	1	1
Probus	1	1
Trefillon	1	7
TRURO, W. S.	3	6

N°. CI.

FERRYBRIDGE *to* Hallifax. 28 *m.* 2 *f.*

	M.	F.
From Ferrybridge		
To Pontefract, S.	2	4
Cole Ginn	4	5
Horſe-Race End	2	1
WAKEFIELD, Tu. F.	2	4
Dewbury	5	7
Longrige	3	5
Battle Bridge	3	0
HALLIFAX, Th.	4	0

N°. CII.

FERRYBRIDGE *to* Boroughbridge, 30 *m.* 1 *f.*

	M.	F.
From Ferrybridge		
To Brotherton	1	3
Farebone	1	3
Bedſtone Hall	3	4
Micklefield	1	6
ABERFORD, W.	2	3
Bramum	3	7
WETHERBY, Th.	3	4
Welford	3	6
Allerton Park	3	4
BOROUGHBRIDGE, S.	5	1

N°. CIII.

FLAMBOROUGH-HEAD *to* Scarborough. 23 *m.*

	M.	F.
From Flamborough-Head		
To Flamborough	1	7
Brumton	2	5
Speeton	3	3
Righton	1	3
Humanby	2	5
Ubegin	2	7
SCARBOROUGH, Th. S.	8	2

Nº. CIV.

GLASTENBURY *to* Weymouth, 49 *m.* 6 *f.*

	M.	F.
From Glaſtenbury		
To Street	2	2
Compton Dundow	2	4
Littleton	1	5
SOMERTON, T. and every other M.	1	5
Long Sutton	2	6
Long Lode	1	4
Martock	2	6
Weſt Chimock	4	0
CROOKHORN	3	3
Southparret	2	4
Horſton	3	6
Maiden Newton	6	4
Crokeway	1	3
Frampton	1	2
Stapleton	4	4
WEYMOUTH, Tu. F.	7	4

N°. CV.

GLOUCESTER *to* Coventry, 58 *m.* 2 *f.*

	M.	F.
From Glouceſter, W. S.		
To Heydon's Elm	6	0

Bedlam

Bedlam	1	7
CHELTENHAM, F.	3	5
Preſtbury	1	6
The Beacon	2	3
Winchcomb	2	7
Didbrook	3	0
Snoweſhill	3	3
CAMPDEN, W.	5	1
Mickleton	3	0
Clifford	6	2
STRATFORD, S.	2	1
Clepton Park	4	5
Longbridge	2	0
WARWICK	1	6
Stichel	8	6
COVENTRY	1	6

N°. CVI.

HATHERLY *to* Badſtow. 50 *m.* 7 *f.*

	M.	F.
From Hatherly		
To Northlew Moor	1	6
Stovert Moor	2	6
Ivy	7	7
Derricary	2	7
Newbridge	3	1
Newport	2	3
Eggleſkerry	2	5
Kelleſmoor	5	2
Kalldrunkard	1	4
Davidſtow	1	5
CAMELFORD	3	7
Tremagney	1	1
Helſton	1	0
S. Teath	1	4
Tregear	2	4
Peaddoget	1	0
S. Endellion	2	4
S. Minver	2	5
Tredeffick	1	2
Tredilly	1	2
PADSTOW	1	4

N° CVII.

HEREFORD *to* Leiceſter. 83 *m.*

	M.	F.
From Hereford		
To Shecknal	5	2
Lower Ingleton	2	4
Fromſhill	4	1
Sinton	7	3
Brunsford	1	4
WORCESTER	3	6
Fennel Green	3	3
DROITWICH	2	6
Upron	2	3
BROMSGROVE	1	1
Burtoat	1	6
Allchurch	3	1
Withow	2	2
Solihull	6	6
Hampton	3	6
Meriden	2	6
Auſley	3	5
COVENTRY	2	5
Forkſhill	2	5
Sheldon	3	5
Woolvey	2	7
Smockington	2	2
Sharnford	2	4
Narborough-Bridge	4	5
LEICEISTER	5	6

N°. CVIII.

HEREFORD *to* Montgomery, 42 *m.* 5 *f.*

	M.	F.
From Hereford		
To Knap's Green	8	4
Stretford Bridge	1	7
PEMBRIDGE	2	4
Comb	4	5
PRESTAIGN	2	0
Norton	1	6
KNIGHTON	2	5
Clunn	5	7
Blynn	3	5
Redcourt	5	5
MONTGOMERY	3	5

N°. CIX.

HUNTINGDON *to* Ipſwich, 71 *m.* 5 *f.*

	M.	F.
From Huntingdon		
To Hemings Ford Abby	3	2

St.

St. Ives	2	4
Needenworth	2	4
Erith	3	7
Sutton	4	4
Wentworth	2	4
Wichford	1	4
ELY	2	5
Dulbridge	3	1
Soham	2	2
Fordhambridge	3	5
Grangewater	4	0
Barrowbridge	5	5
Spittle	3	6
Bury	1	0
Beighton Bulls	5	2
Wallpit	2	6
Hayley Newſtreet	2	5
Stow Market	2	3
Needham	3	0
Codnam	2	4
Barham	1	2
Cleydon	1	2
Ipswich	4	0

N°. CX.

HUNTSPILL *to* Somerton, 20 *m.* 2 *f.*

	M.	F.
From Huntſpil		
To Paulet	2	3
Perington	1	3
Wollavinton	1	7
Aſhton	6	6
Somerton	7	7

N°. CXI.

ILFORDCOMB *to* Torrington, 24 *m.* 5 *f.*

	M.	F.
From Ilfordcomb		
To Stracom	5	0
Ham	1	5
St. Ann's Chapel	4	5
Waterton	1	7
Northam	2	6
Biddiford	1	6
Torrington	7	0

N°. CXII.

IPSWICH *(thro'* Norwich *to* Cromer, 70 *m.* 4 *f.*

	M.	F.
From Ipſwich		
To Cleydon	4	3
Codnam Beacon	3	0
Thwait Street	9	0
Yaxley Street	3	3
Osmondston	4	0
Long Stretton	9	0
Newton	3	7
Norwich	7	1
St. Faith's	4	0
St. Faith's Newton	1	2
Marſham	4	5
Aleſham	2	3
Routon	6	4
Northreps	1	3
Cromer	2	5

N° CXIII.

KENDAL *to* Cockermouth, 44 *m.* 1 *f.*

	M.	F.
From Kendal		
To Stanlay	5	3
Winandermere	4	1
Ambleſide	3	7
Ridale	1	4
Dunmail Raſeſtones	4	7
Wyburn Chapel	1	2
Thurlſpot	2	6
Smathod's Bridge	1	2
Cuſt	3	4
Keſwick	1	3
Croſtthwait	3	4
Lambercus	5	3
Cockermouth	5	3

N° CXIV.

LITCHFIELD *to* Derby, 24 *m.*

	M.	F.
From Litchfield		
To Whitmore Houſes	6	0

Branſon	4	1
Durton	2	3
Little Derby Houſe	6	5
DERBY	4	7

N° CXV.

LITCHFIELD *to* Shrewſbury, 40 *m.* 6*f.*

From Litchfield		
To Muckley Corner	2	3
Four Croſſes	8	5
Weſton	9	2
WELLINGTON	9	4
Norton	6	3
Aſcham	1	4
SHREWSBURY	3	1

N° CXVI.

LINCOLN *to* Doncaſter, 38 *m.* 4*f.*

	M.	F.
From LINCOLN		
To Stretton	9	0
Martin	3	6
North Leverton	2	6
North Wheatley	1	6
Claworth	3	6
Harrold	2	2
Scatworth	1	7
BEAUTREY	1	1
Roſſington Bridge	4	2
DONCASTER	4	0

N° CXVII.

LYNN *to* Harwich. 73 *m.* 7*f.*

	M.	F.
From LYNN		
To Hardwick	1	5
Middleton	2	5
Bliney	3	1
Nerford	3	3
SWHAFFHAM	4	2
Stanford	6	1
Croxton	5	6
THETFORD	1	6
Burnham	2	6
Ickſworth Thorp	4	7
ICKSWORTH	1	7
Wetherden	7	3
STOW MARKET	3	5
NEEHAM	3	0
Godnam	2	4
Barham	1	2
Cleydon	1	2
IPSWICH	4	6
Bone Bridge	1	5
Shotley Gate	8	6
HARWICH	1	5

N° CXVIII.

LYNN *(thro'* Norwich) *to* Yarmouth, 69 *m.* 4*f.*

	M.	F.
From LYNN		
To Gaywood	1	6
Gayton	5	5
Ruſſam Lodge	6	6
LYCHAM	3	4
Mileham	2	4
Billingford	6	2
Leonard Bridge	5	0
Attlebridge	1	6
Drayton	4	2
NORWICH	4	6
Trouſe	2	3
Thurſton	6	6
Thurlſton	6	2
Hardſko	2	2
St. Olaves	2	3
Fritton	1	1
Garlſton	3	7
YARMOUTH	2	3

N° CXIX.

LANIMDIFFRY *to* Aberiſtwith. 41 *m.*

	M.	F.
From Llanimdiffry		
To Kayo	6	1
Penſant	1	5
LLAMEEDER	7	6

Lanlair

	M.	F.
Lanlair	6	0
Velindra	1	2
Llancurfted	8	5
ABERISTWITH	7	5

N° CXX.

MANCHESTER *to* Derby. 55 *m.* 4 *f.*

	M.	F.
From Manchefter		
To Grimlow	2	0
Heaton	3	0
STOCK-PORT	1	2
Heffelgrave	4	1
Difley Deyne	2	4
Shawcrofs	4	6
Buckfton	5	4
Lathkel River	6	6
Braffington	9	5
Hognafton	2	6
Weſton	6	6
Kedlefton	2	6
DERBY	3	6

N° CXXI.

MIDHURST *to* Winchefter, 29 *m.*

	M.	F.
From Midhurſt		
To Trotton Bridge	3	4
Turwick	1	3
Rogate	1	1
Maiden Oak	1	5
Street Bridge	1	4
PETERSFIELD	1	5
Langridge	2	4
Bordean	1	0
Bramdean	5	6
Cheriton	2	5
Maudline	4	6
WINCHESTER	1	5

N° CXXII.

MONMOUTH *to* Llandaff. 38 *m.*

	M.	F.
From Monmouth		
To Wineſter	2	1
Rugland	4	5
USK	5	4
Lanbadock	1	0
Llangby	1	5
Lanhennock	2	5
GARLEON	2	0
Malpus	3	1
Mauhun	5	6
Leſavaughan	4	4
Llaniſkan	1	2
Tremoda	2	1
LLANDAFF	1	6

N° CXXIII.

MONTGOMERY *to* Cardigan, 82 *m.* 6 *f.*

	M.	F.
From Montgomery		
To Cleberiſt	3	4
Kerry	3	1
Dulas River	6	5
S. Harmon	5	6
PICADERGOWY	4	6
Eland River	5	1
Clarwen River	4	7
De Venaclough	5	3
TREGARON	5	6
Gartoy	6	0
Llangathoy	1	0
Llanbeder	3	0
Llanunnen	2	7
Red Owen	6	7
Ponter David	1	0
Tredraier	7	1
Ponterodin	1	2
CARDIGAN	8	6

N° CXXIV.

NEWHAVEN *to* Newſhorcham, 15 *m.* 7 *f.*

	M.	F.
From Newhaven		
To Moorſtead	3	0
Saltden	1	0
Rattenden	1	2
BRIGHTHELMSTON	4	0
Hove	1	4

Buckingham Houſe	4	1
NEWSHOREHAM	1	0

N° CXXV.
NEWMALTON *to* Scarborough, 23 *m.* 5 *f.*

	F.	M.
From Newmalton		
To Norton	1	0
Scakelthorp	2	5
Rollington	1	4
Knopton	1	1
Eaſt Hellerton	3	0
Sherborn	2	5
Gartun	2	3
Staxton	2	0
Semere	3	0
SCARBOROUGH	4	3

N° CXXVI.
NOTTINGHAM (*thro'* Lincoln) *to* Grimby. 70 *m.* 3 *f.*

	M.	F.
From Nottingham		
To Carlton	2	4
Burton	2	5
Gunthorp	2	4
Stoake	6	3
NEWARK	3	1
Wiſbye Wood	6	7
Bracebridge	6	6
LINCOLN	1	1
Walton	6	7
Riland	1	0
Snarford Park	2	3
MARKET RISING	6	4
Tevelby	3	0
Stanton	2	5
Thirgamby	3	2
Randal	2	6
Riggeſlay	1	5
Waltham	2	4
GRIMSBY	4	0

N° CXXVII.
NOTTINGHAM *to* York, 78 *m.* 7 *f.*

	M.	F.
From Nottingham		
To Baſkwood Park	3	6
Papplewick	3	7
Robinhood's Stone	1	5
MANSFIELD	4	4
Mansfield HOODHOUSE	1	7
WARSOP	3	1
Blyth	5	7
Harworth	3	0
Roſſington	4	4
Roſſington Bridge	4	8
Canfield	1	4
Armthorp	1	6
Hatfield	4	1
Tudworth	2	2
THON	1	7
Newbridge	4	6
Turnbridge	1	0
SNATH	1	7
Carlton	1	2
Camelford	1	2
SELBY	5	3
Barlby	1	7
Piccal	3	0
Eſcrig	3	2
Dighton	1	2
Foul Frith	3	3
YORK	2	0

N° CXXVIII.
NORWICH *to* Wells. 31 *m.* 5 *f.*

From Norwich		
To Drayton	4	4
Attlebridge	4	1
Bawdſwick	5	2
Twyford	3	0
Geiſt	1	7
Little Snoring	5	2
Great Snoring	1	6
WALSINGHAM	1	2
WELLS	4	5

N° CXXIX.

OAKHAM *to* Richmond, 166 *m.* 6 *f.*

	M.	F.
From Oakham		
To Berley Thorp	1	3
Langham	1	1
Eſtrop	3	6
Burton Lazers	2	4
MELTON MOWBRAY	1	6
Abhettleby	2	7
Upper Broughton	3	3
Plumtree	6	4
NOTTINGHAM	5	2
Baſkwood Park	3	6
Papplewick	3	7
Robinhood's Stone	1	5
MANSFIELD	4	4
Pleſley	3	5
Houghton	1	2
Clown	6	4
Barlbrough	1	4
Gunno River	4	2
Aughton	3	5
Celby	1	7
ROTHERAM	2	5
Granſborow	1	6
Netherhaw	1	4
Brafield	2	6
Wombwell	2	6
ADESLEY	2	5
Barnſley	2	4
Gaiſborough	3	0
Huland	1	5
Comlenthorp	3	4
Shelley	1	5
Kirkburton	1	2
Almondbury	3	1
Porteon	2	6
Elland	3	2
HALLIFAX	3	2
Overdon	1	4
Elmworth	1	2
Denham Yate	3	2
Stagſden	3	0
Keighley	3	6
Steton	2	6
Kildwick	1	6
Bradley	2	0
SKIPTON	3	2
Burlington Park	3	0
Rellſton	1	5
Lynton	3	4
Cunniſton	4	0
Kettlewell	2	7
Coverhead	1	4
Woodall	1	1
Horſhouſe	1	7
Gamergil	1	0
Calrton	1	6
Ocklethorp	2	0
MIDLAM	3	0
Hornby	1	4
Leadhouſe	6	0
RICHMOND	2	6

N° CXXX.

OXFORD *to* Briſtol. 68 *m.*

	M.	F.
From OXFORD		
To Fifield	8	6
FARINGDON	9	0
Coleſhill	3	6
HIGHWORTH	2	2
Rey River	5	6
Purton	2	2
Guerſden Green	6	3
Guerſden	1	3
Milborn Green	1	2
MALMSBURY	1	2
Foxley	2	7
Luckington	4	3
Tormarton	2	4
Hinton	6	3
Pucklechurch	1	7
Mangersfield	2	2
BRISTOL	5	6

N° CXXXI.

OXFORD *to* Cambridge. 80 *m.*

	M.	F.
From OXFORD		
To Gosford Bridge	5	0
Wendlebury	5	1
BICESTER	2	7
Stretton Audley	3	0
Caynat	6	6

BUCKINGHAM

BUCKINGHAM	2	0
Ouſe River	5	6
Stanton Bridge	4	4
NEWPORT PAGNEL	3	5
Aſtwood	6	2
Stagſden	2	3
Bedford	4	6
Carrington Croſs	2	0
Merchanger	4	0
Gateford Bridge	1	3
Gamblinghay	5	5
Stow	4	4
Toſts	4	0
Comberton	1	4
CAMBRIDGE	5	0

N° CXXXII.

OXFORD *to* Chicheſter. 78 *m.* 3 *f.*

	M.	F.
From Oxford		
To Folly Bridge	1	0
ABINGTON	5	7
Miſton	2	6
EAST ILSLEY	7	0
Biddon	2	4
Dunnington	5	2
NEWBURY	1	0
Knightſbridge	3	5
KINGSCLEAR	3	4
Wooton	4	6
BASINGSTOKE	4	3
Harood Hall	1	5
Weſton	3	5
ALTON	3	5
Chawton	1	2
Faringdon Street	1	5
Eaſt Tyſted	1	6
PETERSFIELD	8	0
Stain Bridge	1	4
S. Richard's Hill	1	7
Crowſhole	7	2
CHICHESTER	4	5

N°. CXXXIII.

OXFORD *to* Derby. 88 *m.*

	M.	F.
From Oxford		
To Kidlington Green	5	0
London Road	3	5
DEDINGTON	7	7
Aldesbury	3	3
Neeping Croſs	1	3
BANBURY	1	6
Farmborow Mill	6	3
Lydbrook	7	1
SOUTHAM	1	5
Long Itchington	2	5
Merſom	2	4
Princethorp	1	2
Wymald	4	5
COVENTRY	2	4
Longford	2	2
Bedworth	2	4
Griffey	1	1
NUNEATON	2	0
MANCESTER	3	2
Atherſton	1	0
Twicroſs	4	0
Snareſtone	2	5
ASHBY DE LA ZOUCH	5	0
Swarkſtone	7	7
DERBY	4	6

N°. CXXXIV.

OXFORD *to* Eveſholm, 43 *m.* 4 *f.*

	M.	F.
From Oxford		
To Bagbrook	5	5
WOODSTOCK	2	3
ENSTON	6	0
CHIPPINGNORTON	4	6
Chawford	1	4
The Fourſhire Stone	5	0
Darnton	1	4
Broad Campden	3	2
CAMPDEN	1	5
Willerſley	2	7
EVESHOLM	5	0

N°. CXXXV.

OXFORD *to* Pool. 89 *m.* 5 *f.*

	M.	F.
From Oxford		
To Folly Bridge	1	0

ABINGTON	5	7
Drayton	2	7
Steventon	1	2
The Five Ways	6	4
Wantage Mill	3	7
Great Shelford	2	7
HUNGERFORD	7	0
Marton	6	7
North Tudworth	7	3
South Tudmorth	1	3
Shipton	1	2
Ford	9	2
SALISBURY	2	5
Huntington	3	1
Tipput	5	4
CRANBORN	4	0
Stanbridge Chapel	7	7
WIMBORN	2	6
POOL	6	3

N°. CXXXVI.

PADSTOW *to* Truro. 23 *m.* 6 *f.*

	M.	F.
From Padstow		
To Trevilada	2	7
Treviblin	1	0
The Uppingstone	2	7
St. COLUMB	2	3
Retein Water	4	0
St. Mickel	3	0
St. Ern	3	1
TRURO	4	4

N°. CXXXVII.

PETERBOROUGH *to* Oakham. 24 *m.* 5 *f.*

	M.	F.
From Peterborough		
To Marham	4	1
Ulford	3	6
Barneck	1	5
STAMFORD	3	5
Erpingham	5	3
Whitwell	1	6
North Bridge	2	0
OAKHAM	2	3

N° CXXXVIII.

PLYMOUTH *to* Dartmouth, 31 *m.* 3 *f.*

	M.	F.
From Plymouth		
To Buckland	3	0
Elford	5	0
Yarlmton Bridge	1	4
MODBURY	4	6
Garey Bridge	5	0
Hollwell	5	0
DARTMOUTH	7	1

N°. CXXXIX.

PLYMOUTH *to* West-Chester 257 *m.* 2 *f.*

	M.	F.
To Ridgeway	0 5	1
Lemin Bridge	2	3
Ivy Bridge	3	7
Brent	6	0
Ashburton	7	5
Chidley	6	2
EXETER	6	2
Kelleton	5	5
Bradninch	3	1
Collumpton	2	6
Five Bridges	1	2
Welland	1	2
Whitball	7	1
Wellington	2	7
Cheston	2	4
Buckland	1	3
Ramwell	1	4
Taunton-dean	2	6
Monkton	4	0
Ling	4	0
Midelsey	4	0
Greinton	3	7
Walton	2	7
Glastonbury	3	5
WELLS	5	6
The Lead Mines	4	3
Bishop's Chue	8	3
Bedminster	5	5
BRISTOL	1	4
Westbury	3	4
Compton	3	6

Aylesburton	3	4
Auſt-Terry	1	5
Beachly	3	2
Chepſtow	2	6
Trelagh Grange	5	3
Trelagh	2	3
MONMOUTH	6	1
Garran Bridge	6	0
Worſley Stump	5	1
HEREFORD	6	5
Moreton	4	2
Willington Bridge	1	1
Dinmore Hill	2	4
Wharton	2	6
Leominſter	2	4
Lyſton	2	4
Richard's Caſtle	4	0
Ludlow	4	2
Onibury	4	7
Newton	2	6
Little Stretton	6	1
Leberwood	5	4
Dodington	3	0
SHREWSBURY	7	4
Hadnoll Chapel	4	7
Lee Bridge	4	7
Prees	5	0
Whitchurch	5	2
Hampton Poſt	6	1
Gobborn Bridge	7	3
WEST-CHESTER	6	0

Nº. CXL.

POOL *to* Lymington. 17 *m.*

From Pool	M.	F.
To Ifford	3	6
CHRISTCHURCH	1	6
Milton	4	7
Evilton	4	7
LYMINGTON	1	6

Nº. CXLI.

PORTSMOUTH *to* Chicheſter. 17 *m.*

From Portſmouth	M.	F.
To Portſdown	4	0
HAVANT, S.	3	0
Emſworth	2	0
Nutborn	1	6
CHICHESTER, W. S.	6	2

Nº. CXLII.

PORTSMOUTH *to* Wincheſter. 25 *m.* 2 *f.*

From Portſmouth	M.	F.
To Kingſton	1	6
Southweek Place	5	2
Wickham	4	4
Biſhop's Waltham	4	4
Morſted	6	0
WINCHESTER	3	2

Nº. CXLIII.

PRESTAIGN *to* Llanimdiffery. 34 *m.* 6 *f.*

From Preſtaign	M.	F.
To Beggar's Buſh	2	1
Knierton	1	5
NEW RADNOR	1	6
Matts	7	2
BEALTH	3	0
Cavennabeth	1	6
Llanaver	2	2
Ponteridgly	1	2
Ludlowvaugh	6	6
LLANIMDIFFERY	7	0

Nº. CXLIV.

SALISBURY *to* Campden. 76 *m.* 6 *f.*

From Saliſbury	M.	F.
To Old Sarum	1	7
Harradon Hill	6	3
Everley	7	2
Faleſtone	2	2
Burbick	3	4
MARLBOROUGH	5	6

	M.	F.
Ogborn Maſſeth	2	4
Ogborn S. George	2	1
Marſham	8	4
HIGHWORTH	3	2
Ingleſham	2	6
LECHLADE	2	5
Little Tarringdon	1	3
Filkin	1	7
Sinat Elm	4	1
Burford	1	2
The Beacon	6	7
STOW	3	1
Longborow-Mill	2	6
CAMPDEN	5	5

Nº. CXLV.

SHREWSBURY *to* Dolgeth. 54 *m.* 7 *f.*

	M.	F.
From Shrewſbury		
To Ronton	7	4
Trivenant	5	2
Buttington	3	2
WELSHPOOL	3	0
Golway Mountain	2	3
Dolarthin	1	6
Llanvier	3	7
Cann's Office	7	7
Howel's Houſe	4	4
Digodh	2	7
Dinaſmouthy	3	1
Uronſeth Hill	8	2
DOLGETH	1	2

Nº. CXLVI.

SHREWSBURY *to* Hollywell, 52 *m.* 6 *f.*

	M.	F.
From Shrewſbury		
To Harmon Hill	7	0
Cook-ſhot	5	0
Elſmear	4	0
Ortney	4	3
Dee Bridge	2	4
Pont Froud	3	0
WREXHAM	2	7
Queenhope	5	7
Mould	7	1
Prin Callon Digry	2	5
HOLLYWELL	8	3

Nº. CXLVII.

SEVENOAKS *to* Guilford, 51 *m.* 1 *f.*

	M.	F.
From Sevenoaks		
To Braſted	4	0
WESTERHAM	2	1
Eaton-bridge	5	2
GREENSTEAD	7	3
Shipley-bridge	6	3
Woodnatch	6	3
REYGATE	1	2
Buckland	1	6
DARKING	4	3
Shere	6	8
GUILFORD	5	2

Nº. CXLVIII.

SOUTHAMPTON *to* Saliſbury. 25 *m.* 5 *f.*

	M.	F.
From Southampton		
To Half-way-Oak	3	7
Upton	1	1
RUMSEY	3	3
Heath-Poſt	2	2
White-Pariſh	6	6
Whaddon	3	5
Alderbury	1	1
SALISBURY	3	4

Nº. CXLIX.

SOUTHAMPTON *to* Winchester, 12 *m.* 3 *f.*

	M.	F.
From Southampton		
To Otterborn	9	5
S. Croſſes	1	3
WINCHESTER	1	2

Nº. CL.

STAMFORD *to* Lincoln. 40 *m.* 2 *f.*

	M.	F.
From Stamford		
To Little Bittum	8	0
Bichfield	7	1
Somerby	4	1
ANCASTER	6	3
Maiden-Houſe	5	2
Mile-Stone	1	0
Bargate Mill	6	2
LINCOLN	2	1

Nº. CLI.

TAVISTOCKE *to* St. Juſt, 78 *m.* 1 *f.*

	M.	F.
From Taviſtocke		
To Ottery	2	4
Horſebridge	2	7
Rulla Mills	6	1
Redidat	5	1
St. Neots	3	2
BODMIN	7	5
Treſſemere	3	4
Penhaill	8	4
St. Michael	3	1
Zela	3	4
Mary-nova	1	3
REDIRUTH	8	1
Tregethan	4	1
Roſan Valley	1	0
Ludgion Leſs	8	1
PENSANCE	3	1
St. JUST	6	1

Nº CLII.

TINMOUTH *to* Carliſle. 69 *m.* 1 *f.*

	M.	F.
From Tinmouth		
To Chillinton	2	1
Biker	4	7
Uſeborw	1	0
NEWCASTLE	1	2
Piggs Hill	4	3
Newborn	1	1
Wyland	4	2
Ovingham	2	1
Ovington	1	3
Corbridge	5	1
Beſtrick	1	3
HEXHAM	2	5
Haidon	6	0
Sapwood	1	3
Mellis	2	3
Stow-Houſe	1	2
Millerich	1	3
HALTWESSEL	2	0
Redbath	1	4
Crook	3	7
Chappelborn	2	7
Milton	4	4
Corbey	5	2
Wheelbarrow-Hill	2	3
CARLISLE	2	6

Nº CLIII.

WELLS *to* Exeter. 59 *m.*

	M.	F.
From Wells		
To Polſham	2	7
GLASTONBURY	2	7
Street	2	1
Walton	1	4
Greinton	2	7
Middleſey	3	7
Ling	4	0
Duſſton	2	4
Monkton	1	4
TAUNTON	4	0
Ramwell	2	6
Buckland	1	4
Cheſton	1	3
WELLINGTON	1	4
Whitball	2	7
Welland	7	1
Five Bridges	1	0
COLUMPTON	1	2
Bradninch	2	6
Kelleton	3	1
EXETER	5	6

N° CLIV.

WHITBY *to* Tinmouth. 77 *m.*

	M.	F.
From Whitby		
To Lyth	4	5
Beacon-Hill	1	1
Scallingdam	6	1
Freburgh-Hill	3	4
GISBURGH	6	4
Mauborn	5	0
Marton	1	7
Stockton	6	0
Norton	2	4
Grindon Chapel	4	0
Laton	1	5
Sedgfield	2	4
SUNDERLAND	4	2
Shinkley	3	0
DURHAM	2	2
East Raynton	5	2
Hetton	1	2
East Harrington	2	2
SUNDERLAND	4	2
Fullwell	1	6
Harton	4	0
South-Shealds	2	2
TINMOUTH	1	1

N°. CLV.

YORK *to* Cheſter. 105 *m.* 5 *f.*

	M.	F.
From York		
To Ring-houſes	1	7
Street-houſes	4	7
TADCASTER	3	4
Bramham	3	7
Thorner	4	2
Secroft	3	3
Kirkgate Lees	2	6
LEEDS	1	0
Cheruhill	2	7
Burnclif	1	6
Burſtall	2	3
Heaton Green	1	5
Clifton	2	7
Raſtrick	1	5
Ealand	1	1
Greatland	2	3
Ripponden	1	6
Blackſtonedge	3	7
Littleborough	3	2
ROCHDALE	3	4
Smithyford	2	6
Middleton	2	5
Henton	3	2
MANCHESTER	4	1
Pendleton	2	6
Eccles	1	7
Erlow	3	4
Erlow Green	1	1
Chaddiſhed	1	1
Hollin Green	1	1
Fiſhton Green	2	3
WARRINGTON	4	2
Higher Walton	2	4
Dareſbury	1	7
Stockham	1	1
Sutton	2	0
FRODSHAM	2	0
Traford	5	6
CHESTER	5	0

N°. CLVI.

YORK *to* Lancaſter. 89 *m.*

	M.	F.
From York		
To Blewſtone	3	6
Skipton Bridge	4	7
Allerton	4	4
Flaſkey	1	3
KNARESBOROUGH	3	4
RIPLEY	5	0
Hamſworth	2	3
Blewborow Houſes	6	6
Somerſcales	4	3
Heſſel	1	0
Boulton	1	3
Skypden	3	6
SKIPTON	2	3
Sturton	1	5
Conifton	5	3
Long Preſton	5	5
SETTLE	2	5
Yokeland	4	1
Clapham	3	2
Greenby	1	3
Tatham	7	2
HORNBY	2	6

Farleton

Farleton	1	3
Caton	3	3
Book	2	6
LANCASTER	2	4

N° CLVII.

YORK *to* Stockton.

51 *m.* 2 *f.*

	M.	F.
From York		
To Huntington	3	1
Strenſhall	3	1
Sheriffe Hutton	4	1
Northend	2	4
Hovingham	3	7
Strangrave	1	2
Sprouſon	4	1
KELMSLEY	1	4
Breckinhill	8	2
Newton	2	7
Kirby	4	4
STOKESLEY	2	1
Seamore	2	4
Thornton	2	7
Thornaby	2	5
STOCKTON	1	7

N°. CLVIII.

YORK *to* Whitby.

51 *m.* 2 *f.*

	M.	F.
From York		
To Roſe River	3	0
Stockton	1	7
Spittle-bridge	7	1
Whitwell	1	4
NEW-MALTON	5	6
Old-Malton	1	2
Home Horſe	2	0
PICKERING	5	6
Southgate	6	2
Sneton	9	4
Ruſhworth	1	0
WHITBY	2	2

AN

	M.	F.
From York		
To Huntingdon	3	1
Stamford	3	1
Sheriff Hutton	4	1
Northallerton	5	4
Thirsk	5	7
Sutton	4	1
Easingwold	4	1
Malton	4	4
Scarborough	5	5
Whitby	5	4
Stockton	5	4
Durham	5	4
Newcastle	5	4
Morpeth	5	4
Alnwick	5	4
Belford	5	4
Berwick	5	4
From York		
To Doncaster	3	1
Pontefract	3	1
Wakefield	3	1
Leeds	3	1
Otley	3	1
Skipton	3	1
Settle	3	1
Kirkby Lonsdale	3	1
Lancaster	3	4
Preston	3	4
Wigan	3	4
Warrington	3	4
Chester	3	4
From York		
To Hull	3	4
Beverley	3	4
Driffield	3	4
Bridlington	3	4
Scarborough	3	4
Thirsby	3	5
Stockton	1	7
From York		
To Hull	3	4
Howden	3	4
Selby	3	4
Tadcaster	3	4
Leeds	3	4
Halifax	3	4
Rochdale	3	4
Manchester	3	4
Warrington	3	4
Chester	3	4
From York		
To Hull	3	4
Howden	3	4
Selby	3	4
Tadcaster	3	4
Leeds	3	4
Halifax	3	4
Rochdale	3	4
Manchester	3	4
Warrington	3	4
Chester	3	4
From York		
To Hull	3	4
Beverley	3	4
Driffield	3	4
Bridlington	3	4
Scarborough	3	4
Thirsby	3	5
Stockton	1	7

A N

INDEX

OF ALL

The CITIES and MARKET-TOWNS, shewin their respective Distance from *London*; and in wha Number the particular Roads to each Place from *Lon don*, are laid down.

The first Column contains the Number, or Place, where the Road may be found. The Second contains the Names of the Places, and the Number of Asterisks denote how many Members each Place sends to Parliament. The Third contains the Counties; and the Fourth, the Distance of each Place from *London*, in Miles and Furlongs.

Nº	Towns and Members.	Counties.	Dist. from Lond. M.	F.
	From LONDON.			
12	To Aberavon	Glamorganshire	193	7
20	Aberconway	Canarvonshire	229	5
9	Abergavenny	Monmouth.	142	3
1	Aberistwith	Cardiganſh.	199	2
18	Abington *	Berks	55	3
46	Abbotbury	Dorsetsh.	129	7
49	Aberford	Yorkshire	191	0
50	St. Albans * *	Hertfordsh.	21	5
3	Alnwick	Northumber.	309	7
33	Alresford	Hants	59	7
33	Alton	Hants	50	1
	Aldborough * *	Yorkshire	87	5
	Alesham	Norfolk	118	2
25	Alford	Somersetsh.	134	1
54	Alfreton	Warwick.	135	2
	Alston Moor	Lancash.	276	2
	Altrincham	Cheshire	181	0
6	Amersham	Suffolk	29.	5
25	Amesbury	Wiltshire	80	5
48	Ambleside	Westmoreland	267	3
45	Ampthill	Bedford	43	2
21	Andover * *	Hants	66	2
2	Arundel * *	Sussex	55	4
19	Ashford	Kent	57	2

Nº

Nº	Towns and Members.	Counties.	Dist. from Lond.
21	Ashburton * *	Devonsh.	191 0
	Asheborn	Derbyſh.	133 0
	Ashby	Norfolk	105 1
	St. Asaph	Flint.	212 0
	Askrig	Yorkshire	251 3
30	Attleborough	Norfolk	93 5
	Atherston	Glouceſterſh.	103 6
	Auburn	Wilts	81 2
	Aukland	Durham	252 1
	Aulceſter	Warwick.	91 4
	St. Auſtel	Cornwall	248 0
	Autre	Devonsh.	161 5
	Auſt-Ferry	Glouceſterſh.	127 2
21	Axminſter	Devonsh	146 4
	Axbridge	Somerſetſh.	130 3
6	Aylesbury * *	Bucks	44 1
	Aye	Suffolk	91 4
	LONDON		
22	To Bagſhot	Surrey	29 0
28	Baldock	Hertford	38 0
20	Barnet	Middleſex	11 7
15	Barton	Lincoln	94 0
21	Baſingſtoke	Hants	48 1
5	Bath * *	Somerſetſh.	108 1
	Bakewell	Derbyſh.	141 6
61	Bala	Merionſh.	184 1
	Bampton	Oxfordſh.	66 3
	Bampton	Devonsh.	167 4
58	Banbury *	Oxfordſh.	74 5
	Bangor	Carnarvon	236 5
	Barking	Eſſex	8 5
	Barkley	Glouceſterſh.	111 3
63	Barnard Caſtle	Durham	253 4
53	Barnesley	Yorkſhire	259 2
	Barnſtable * *	Devonsh	189 5
	Battle	Suſſex	56 7
	Berwick * *	Northumberl.	339 2
	Beautry	Yorkſhire	147 0
	Beaumaris *	Angleſey	241 5
1	Beaconsfield	Bucks	27 1
43	Beckles	Suffolk	106 5
32	Bedford * *	Bedford	49 1
15	Beverley * *	Yorkſhire	179 0
	Bedal	Yorkſhire	191 6
	Beltingham	Northumberl.	275 3
	Bemiſter	Dorſetſh.	133 1
	Bere	Devonsh.	123 2
	Berhamſted	Hertford	26 4
	Betley	Norfolk	144 2
	Bewdley *	Worceſt.	122 1
	Biceſter	Oxford	51 6

INDEX.

Towns and Members.	Counties.	Dist. from Lond.
Birmingham	Warwick	109 5
Biggleſwade	Bedford	45 7
Biſhop's Caſtle * *	Shropſh.	156 2
Biddiford	Devonſhire	197 0
Bildeſton	Suffolk	63 3
Billericay	Eſſex	23 5
Billingham	Northumb.	286 4
Bilſdon	Nottingham	91 5
Binbrook	Lincoln	146 5
Bingham	Somerſet	107 7
Blandford	Dorſet	107 2
Blackborn	Lancaſter	191 0
Boſton * *	Lincoln	114 3
Bourn	Lincoln	93 4
Boroughbridge * *	Yorkſhire	204 4
Bodmin * *	Cornwall	263 0
Boſover	Derby	126 2
Bolton	Yorkſhire	183 3
Boſcaſtle	Cornwall	242 3
Boſworth	Leiceſter	103 5
Bowe	Devonſh.	187 0
Brecknock	Brecknock	161 1
Brentford	Middleſex	10 1
Brent	Devonſh.	198 6
Brickhill Little	Bucks	43 7
Bridgnorth	Shropſh.	135 6
Bridgwater * *	Somerſet	143 3
Briſtol * *	Somerſet	115 2
Bromley	Kent	9 5
Bromyard	Worceſt.	124 4
Bruton	Somerſet	115 5
Brackley	Northamp.	57 3
Bradfield	Eſſex	48 6
Bradford	Dorſetſh.	95 3
Bradforth	Yorſhire	182 6
Brading	Norfolk	80 5
Bradninch	Devonſh.	177 3
Briantree	Eſſex	42 2
Brampton	Cumberland	287 5
Brandon	Suffolk	81 0
Brewood	Stafford.	127 3
Bridgend	Lincoln.	176 1
Bridgport * *	Dorſet.	145 2
Bromley	Stafford	128 0
Bromſgrove	Worceſt.	93 1
Brough	Yorkſhire	255 2
Buckenham	Suſſex	90 4
Buckingham * *	Buckingham	60 6
Buntingford	Hertfordſh.	31 6
Burlington	Yorkſhire	205 4
Burntwood	Eſſex	17 6

N°

Nº	Towns and Members.	Counties.	Dist. from Lon
8	Burton	Herefordſh.	244
44	Bury St. Edm. * *	Suffolk	76
24	Burford	Oxford	85
	Built	Brecknock	157
	Bullingbrook	Lincoln	122
	Bungey	Suffolk	101
	Burgh	Yorkſhire	127
57	Burnham	Eſſex	28
	Burnley	Lancaſter	204
	Burton	Lincoln	149
	Burton	Stafford	123
55	Buckſton	Derbyſhire	160

LONDON

4	To Calne * *	Wilts	87
22	Cambridge * *	Cambridge	52
13	Canterbury * *	Kent	56
12	Cardiffe *	Glamorgan	163
8	Carliſle * *	Cumberland	301
9	Carmarthen *	Carmarthenſh.	206
3	Caxton	Cambridge	50
	Caierwis	Flint	191
	Camelford * *	Cornwall	250
	Campden	Glouceſterſh.	86
	Cardigan *	Cardiganſh.	197
	Carnarvon *	Carnarvon.	251
60	Cartmel	Lancaſt.	260
52	Caſtle Carey	Somerſetſh.	125
	Caſtle-riſing * *	Norfolk	97
	Caſton	Hants	128
	Caſtor	Lincoln	147
	Cawood	Yorkſhire	178
	Caerfilly	Glamorgan	155
	Caerleon	Monmouth	141
	Cerne	Dorſet.	123
20	Cheſter * *	Cheſhire	182
43	Chelmsford	Eſſex	28
10	Chicheſter * *	Suſſex	63
21	Chidleigh	Devonſh.	182
5	Chippenham * *	Wilts	93
	Chagford	Devonſhire	191
	Chapel in frith	Derbyſh.	149
	Chard	Somerſet	140
	Charley	Leiceſterſh.	197
	Cheadle	Cheſhire	138
	Cheltenham	Glouceſter	95
	Chepſtow	Monmouthſh.	131
	Chertſey	Surrey	19
	Cheſham	Bucks	29
54	Cheſterfield	Derbyſhire	127
	Chewton	Somerſet	123

INDEX.

	Towns and Members.			Counties.	Dist. from Lond.	
	Chimleigh			Devonſhire	184	3
	Chippingnorton			Oxfordſh.	76	2
	Chriſtchurch	*	*	Hants	101	4
	Chatham			Kent	31	6
	Cirenceſter	*	*	Glouceſter	61	2
	Clare			Suffolk	85	1
	Clay			Norfolk	115	1
	Clebury			Shropſh.	117	6
	Clethero	*	*	Lancaſt.	207	3
	Cliffe			Yorkſhire	173	0
	Colnbrook			Bucks	18	7
	Colcheſter	*	*	Eſſex	50	0
	Coleſhill			Warwickſh.	101	5
	Coventry	*	*	Warwickſh.	98	4
	Coverd			Monmouth	121	4
	Cowbridge			Glamorgan	175	0
	Columpton			Devonſh.	175	6
	Cockermouth	*	*	Cumberland	287	4
	Cogſhall			Eſſex	45	1
	Colne			Lancaſter	200	3
	St. Columb.			Cornwall	259	1
	Comb Matt.			Devonſh.	184	2
	Congleton			Cheſhire	156	5
	Corfe Caſtle	*	*	Somerſet	116	2
	Cranbrook			Kent	51	4
	Cranborn			Hants	95	5
	Crecowel			Somerſetſh.	148	2
	Crookhorn			Dorſet.	133	2
	Crowland			Lincoln	88	0
	Croydon			Surrey	10	5
	Cray			Kent	16	1
	Crediton			Devonſh.	183	0
	Creeklade			Wilts	80	2
	Cromer			Norfolk	127	1
	Cuckfield			Suſſex	40	6
	Culliton			Devonſh.	159	3
	LONDON					
	To Darking			Surrey	24	3
	Darleſton			Staffordſh.	142	3
	Darlington			Durham	243	5
	Dartford			Kent	15	6
	Daventry			Northampton	73	0
	St. David's			Pembrokeſh.	269	5
	Dalton			Yorkſhire	257	3
	Dartmouth			Devonſh.	198	2
	Deal			Kent	74	7
	Denbigh	*		Denbighſh.	209	3
	Derby	*	*	Derbyſh.	122	4
	Devizes	*	*	Wilts	89	9

Nº	Towns and Members.			Counties.	Dist. from Lond.	
40	Debenham			Suffolk	86	3
	Deddington			Oxfordſh.	62	4
	Dereham			Norfolk	97	0
62	Dinaſmouthy			Merion.	176	4
	Dis			Norfolk	93	5
3	Doncaſter			Yorkſhire	155	2
41	Dorcheſter	*	*	Dorſetſh.	123	0
13	Dover	*	*	Kent	71	4
23	Downham			Norfolk	96	4
	Dodbrok			Devonſh.	198	2
62	Dolgeth			Merion.	187	2
	Drayton			Somerſet	149	5
	Droitwich	*	*	Worceſter	95	3
	Dudley			Worceſter	116	6
42	Dunkton			Wilts	84	3
20	Dunſtable			Bedford	34	4
3	Durham	*	*	Durham	262	4
47	Dulverton			Somerſet	169	5
	Dunington			Lincoln	99	0
	Dunmow			Eſſex	37	5
	Dunwich			Suffolk	95	3
	Dunſter			Somerſet	164	0
	Durſley			Gloceſterſh.	97	1

LONDON

	To Eaſtborne			Suſſex	61	3
	Eccleſhal			Staffordſh.	136	1
	Eccleſton			Cheſhire	192	3
58	Edghill			Warwick	81	3
	Edgworth			Middleſex	12	7
	Egremond			Cumberland	287	3
	Elham			Norfolk	62	4
	Elleſdon			Northumb.	291	1
50	Elleſmere			Shropſh.	144	3
22	Ely	*	*	Cambridge	68	7
	Enfield			Middleſex	11	7
27	Epping			Eſſex	17	1
	Everſhot			Dorſetſhire	123	7
	Eveſham	*	*	Somerſet	95	1
2	Ewell			Surrey	14	0
21	Exeter	*	*	Devonſh.	172	4

LONDON

	To Fairford			Glouceſt.	77	1
39	Fakenham			Norfolk	110	5
33	Farnham			Surrey	40	6
18	Farrindon			Berkſhire	68	4
	Falmouth			Cornwall	282	1
	Fareham			Hants	65	4
49	Ferry-bridge			Yorkſhire	170	3

Towns and Members.			Counties.	Dist. from Lond.	
Faversham			Kent	48	1
Flint	*		Flintsh.	201	2
Fokingham			Lincolnsh.	164	0
Folkeston			Kent	69	1
Fordingbridge			Hants	85	4
Foulsham			Norfolk	102	3
Foy	*	*	Cornwall	240	4
Framlingham			Suffolk	186	0
Frampton			Dorsetsh.	117	1
Frodesham			Cheshire	162	3
Fredlingham			Yorkshire	172	5
Frome			Somerset	99	3
LONDON					
To Garstang			Lancash.	225	5
Gainsborough			Lincolnsh.	137	0
Gisborn			Yorkshire	189	4
Gisborough			Yorkshire	214	5
Glamford			Lincoln	153	0
Glouceſter	*	*	Glouceſt.	102	2
Glaſtenbury			Somerset	120	5
Godalmin			Surrey	34	6
Goodhurſt			Kent	48	7
Grantham	*	*	Lincoln.	104	4
Greenſteed	*	*	Suſſex	29	6
Graies			Eſſex	19	3
Grampound	*	*	Cornwall	251	7
Graveſend			Kent	22	4
Grimſby	*	*	Lincoln	158	2
Guildford	*	*	Surrey	30	0
LONDON					
To Harwich	*	*	Suffolk	71	0
Harding			Durham	189	2
Hatfield			Hertfordsh.	20	3
Haverborow			Leiceſter	84	5
Haverford W.		*	Pembrokeſh.	254	3
Hadley			Suffolk	64	2
Haleſworth			Suffolk	97	4
Hallifax			Yorkshire	174	3
Hallaton			Leiceſter	80	1
Halſted			Kent	45	3
Hampton			Suſſex	89	5
Harlegh			Merioneth.	193	3
Harleſton			Stafford	94	6
Harlow			Eſſex	23	4
Hartland			Yorkshire	197	5
Hartlepool			Durham	236	4
Haſlemere	*	*	Somerſetſh.	141	4
Haſlinden			Lancaſt.	178	5

	Towns and Members.			Counties.	Dist. from Lond.		
1	Haſtings	*	*	Suſſex	62	3	
	Hatfield			Hertfordſh.	28	8	
	Hatherly			Devonſh.	194	1	
1	Havant			Hants	63	0	
	Haveril			Suffolk	49	4	
	Hawkſhead			Lancaſt.	265	3	
	Hay			Lancaſt.	135	5	
	Haylſham			Suſſex	53	0	
	Henley			Oxford	34	7	
	Hereford	*	*	Herefordſh.	130	6	
	Headon	*	*	Yorkſhire	172	1	
	Helmiſley			Yorkſhire	197	4	
	Helmſton			Suſſex	52	2	
	Helſton	*	*	Cornwall	294	1	
	Henley			Hants	84	3	
	Herling			Norfolk	88	2	
	Hexham			Northumb.	276	3	
	Hithe			Kent	64	4	
	Hill Moreton			Warwick	84	4	
	Hickling			Norfolk	119	4	
	Higham Ferry			Northamp.	59	6	
	Hindon			Wilts	94	0	
	Highham-Ferris		*	Northamp.	93	1	
	Hinkley			Leiceſter	91	3	
	Hitching			Hertfordſh.	35	3	
	Highworth			Wilts	73	3	
27	Hockerill			Eſſex	30	6	
2	Hodſdon			Hertford	18	2	
20	Holyhead			Angleſey	269	2	
21	Honiton			Devonſh.	156	0	
4	Hounſlow			Middleſex	12	3	
	Hodnet			Shropſh.	135	6	
	Holm			Lancaſter	57	2	
	Hornby			Yorkſhire	295	3	
	Holbech			Nottingh.	98	4	
	Holt			Norfolk	116	6	
	Horncaſtle			Lincoln	122	7	
	Horndon			Eſſex	25	2	
	Hornſey			Yorkſhire	175	1	
	Horſham	*	*	Suſſex	33	2	
	Houlſworth			Derbyſh.	194	0	
	Howden			Yorkſhire	173	3	
16	Hull			Yorkſhire	169	6	
3	Huntington	*	*	Hunting.	57	2	
	Humanby			Yorkſhire	187	5	
	Hungerford			Berkſh.	64	4	
	Huthersfield			Yorkſhire	161	4	
	Huntſpil			Somerſetſh.	144	4	
	LONDON						
	To Ilcheſter	*	*	Somerſetſh.	125	3	
	Ilfordcomb			Devonſh.	178	5	

N°.	Towns and Members.	Counties.	Dist. from Lond.
	Ilminſter	Somerſetſh.	135 7
	Ilſley	Barkſhire	51 2
42	Ipſwich * *	Suffolk	68 0
	Ireby	Cheſhire	289 5
1	Iſlip	Oxfordſh.	57 4
	St. Ives * *	Cornwall	278 6
	St. Ives	Hunt.	57 0
	Ivingo	Bucks	55 2
	Ixworth	Suffolk	73 7
	LONDON		
8	To Kendal	Weſtmorel.	256 5
32	Kettering	Northamp.	72 6
	Kellington * *	Cornwall	199 6
	Keſwick	Cumberl.	283 5
	Keynſham	Worceſter	111 6
12	Kidwelly	Cornwall	222 4
16	Kilham	Yorkſhire	200 2
24	Kingſton	Surrey	12 4
28	Kidderminſter	Worceſterſh.	104 3
	Kilgarren	Pembroke.	189 3
	Kimbolton	Huntingd.	54 3
	Kingſbridge	Devonſh.	201 5
	Kingſclere	Hants	52 2
	Kington	Somerſet	145 4
	Kinver	Staffordſh.	109 3
	Kirby Moreſ.	Yorkſhire	198 4
	Kirby Steven	Weſtmorland	223 5
	Kirkham	Lancaſt.	191 2
	Kirk Oſwald	Cumberland	248 7
7	Kirton	Lincoln	136 5
	Knareſborow * *	Yorkſhire	175 3
	Knighton	Worceſter	146 6
	Knottesford	Stafford	154 5
	Krekyth	Shropſh.	203 2
	Kyneton	Hereford	72 0
	LONDON		
8	To Lancaſter * *	Lancaſh.	232 6
	Landilouaur	Carmarthen	172 3
	Langborn	Berks	57 2
	Langadock	Carmarthen	169 4
	Langport	Somerſet	129 5
	Lanroſt	Cornwall	198 4
	Lantriſſent	Glamorg.	149 1
	Lavenham	Suffolk	61 2
	Lanvilling	Montgom.	156 2
	Lanydlos	Montgom.	157 4
	Lavington	Wilts	87 2
2	Lanbeder	Cardigan	175 2

INDEX.

Nº	Towns and Members.			Counties.	Dist. from Lond.	
62	Lanceſton	*	*	Cornwall	208	6
	Llandaff			Glamorg.	146	5
10	Leiceſter	*	*	Leiceſt.	98	6
1	Lempſter	*	*	Hereford	136	4
18	Lechlade			Gloceſter	74	0
26	Lewis	*	*	Suſſex	50	0
	Learmouth			Northumb.	326	5
	Leeds			Yorkſhire	181	6
	Leek			Staffordſh.	137	3
	Leigh			Lancaſter	184	2
	Leighton			Bedford	39	0
	Lenham			Kent	47	5
	Leſcard	*	*	Cornwall	229	5
	Leſtoff			Suffolk	112	6
	Leſtwithiel	*	*	Cornwall	239	6
	Liverpool	*	*	Lancaſter	183	4
15	Lincoln	*	*	Lincoln	128	4
20	Litchfield	*	*	Warwick	118	1
	Lidd			Kent	74	5
	Lidbury			Hereford	118	4
	Lime			Devonſh.	144	3
	Linton			Hertf.	46	4
12	Llacharne			Glamorg.	230	3
12	Llanelthy			Carmarthen	214	1
9	Llanimdiffry			Carmar.	182	0
10	Loughborow			Leiceſterſh.	107	1
20	Lowe			Lancaſt.	232	3
	Loddon			Norfolk	105	2
	Lonſdale			Weſtmorl.	232	4
	Lowth			Lincoln	133	3
24	Ludlow	*	*	Shropſh.	136	1
32	Luton			Shropſh.	209	3
	Lutterworth			Norfolk	84	1
23	Lynn Regis	*	*	Norfolk	108	2
	Lytcham			Norfolk	92	1

LONDON

24	To Maidenhead			Berkſh.	27	
19	Maidſtone	*	*	Kent	36	
16	Maningtree			Eſſex	56	
15	Market Dep.			Lincoln	87	
22	Market Jew			Cornwall	287	
4	Marlborough	*	*	Wilts	75	
4	Marſhfield			Glouceſter	102	
	Machynleth			Montgom.	183	
	Macclesfield			Cheſhire	151	
	Malden			Eſſex	38	
	Malling			Kent	29	
	Malmſbury	*	*	Wilts	89	
	Malpas			Cheſhire	157	
	Malton	*	*	Yorkſhire	199	

Nº.	Towns and Members.			Counties.	Dist. from Lond.	
57	Manchester			Lancast.	165	7
53	Mansfield			Nottingham	116	0
	Marlow	*	*	Bucks	31	3
	Melton			Suffolk	88	0
	Mendlesham			Suffolk	76	0
	Mere			Wilts	102	3
	Methwould			Norfolk	79	6
10	Midhurst	*	*	Sussex	52	0
25	Minehead	*	*	Devonsh.	167	2
12	Mitcheldean			Glouceſt.	114	0
54	Midlam			Yorkshire	201	6
	Middlewich			Cheshire	157	7
	Mildenhal			Sussex	68	0
	Milton			Leiceſter	109	6
	Milton			Kent	42	3
24	Montgomery		*	Montgom.	158	0
12	Monmouth	*		Monmouth	127	0
11	Montforrell			Leiceſt.	104	2
3	Morpeth	*	*	Northumb.	291	4
1	Morton			Dorsetsh.	83	3
	Modbury			Devonsh.	23	3
	Moreton			Devonsh.	179	4
	LONDON					
20	To Nantwich			Cheshire	162	4
15	Narbrough			Norfolk	79	5
28	St. Neot's			Hunting.	57	0
25	Nether Stowy			Somerset	151	5
3	Newark	*	*	Nottingh.	118	3
4	Newbury			Berks	56	6
3	Newcastle upon Tine	*	*	Northumb.	279	7
8	Newcastle Underline	*	*	Stafford	148	3
26	Newhaven			Sussex	56	6
27	Newmarket			Cambridge	61	5
8	Newton			Cheshire	187	2
12	Newport	*	*	Shropshire	151	2
	Needham			Norfolk	71	4
	Newcastle			Shropshire	188	4
	Newent			Glouceſter	104	3
	Newnham			Glouceſter	106	5
	Newport, I. WHIT.	*	*	Hants	85	2
	Newport			Pembroke	200	1
	Newport			Shropsh.	133	7
20	Newport Pagnel			Bucks	54	1
	Newton	*	*	Devonsh.	187	0
	Neyland			Suffolk	54	2
3	Northallerton	*	*	Yorkshire	229	3
8	Northampton	*	*	Northamp.	68	1
40	Norton PHIL			Somersetsh.	104	0
29	Norwich	*	*	Norfolk	108	7
31	Nottingham	*	*	Notting.	122	2

Nº	Towns and Members.			Counties.	Dist. from Lond.
52	Northcurry			Somerset	136
	Northleech			Glouceſt.	80
	Northwich			Cheſhire	159
	Nuneaton			Wilts	100
	LONDON				
28	To Oakham			Rutlandſh.	94
	Oakhampton	*	*	Devonſh.	193
	Ockingham			Berkſhire	33
	Odiham			Hants	41
	Ongar			Eſſex	21
	Orford	*	*	Suffolk	88
	Ormſkirk			Lancaſt.	189
	Orton			Staffordſh.	233
	Oſweſtry			Shropſhire	157
	Otley			Shropſh.	175
	Oulney			Bucks	54
	Oundle			Northamp.	65
1	Oxford	*	*	Oxford	55
	LONDON				
	To Padſtow			Cornwall	231
	Panſwick			Glouceſt.	94
	Patrington			Yorkſhire	171
8	Penrith			Cornwall	282
21	Penſance			Cornwall	290
2	Perſhore			Worceſter	102
7	Peterborough	*	*	Northamp.	76
	Pembridge			Worceſt.	130
	Pembroke	*		Pembroke	214
	Penkridge			Stafford	121
	Penriſe			Cornwall	187
	Penryn	*	*	Cornwall	264
	Pensford			Somerſet	113
	Petworth			Suſſex	45
34	Petersfield	*	*	Hants	55
44	Pickering			Yorkſhire	226
21	Plymouth	*	*	Devonſhire	215
	Plympton	*	*	Devonſh.	220
33	Pool	*	*	Dorſetſhire	101
34	Portſmouth	*	*	Hants	73
	Pocklington			Yorkſhire	183
	Poleſworth			Warwick	103
	Pontefract	*	*	Yorkſhire	169
	Pontypole			Monmouth.	136
	Porlock			Devonſh.	164
	Potton			Bedfordſh.	43
	Poulton			Bedfordſh.	29
1	Pre' ain			Radnorſh.	148
1	Preſton	*	*	Lancaſt.	211

Towns and Members.			Counties.	Dist. from Lond.	
Preſcot			Shropſh.	177	4
Pulhelye			Carnarvon	212	6
LONDON					
To Radnor			Radnorſh.	149	4
Ramſey			Hunting.	67	2
Raſon			Lincolnſh.	139	1
Ravenglaſs			Cumberland	222	7
Rayleigh			Eſſex	35	
Reading	*	*	Berkſhire	40	2
Redford	*	*	Nottingham	134	5
Redruth			Cornwall	273	1
Reepham			Lincolnſh.	111	1
Riadergowy			Radnorſh.	170	3
Ringwood			Hants	96	3
Richmond	*	*	Yorkſhire	208	0
Ripley			Yorkſhire	183	4
Rippon	*	*	Yorkſhire	190	3
Riſborough			Bucks	33	7
Rochdale			Lancaſt.	175	2
Rochford			Eſſex	40	0
Rothbury			Northumb.	281	5
Rotheram			Yorkſhire	141	2
Rothwel			Northamp.	69	4
Rocheſter	*	*	Kent	30	0
Rockingham			Northamp.	82	7
Roſs			Hereford	117	4
Royſton			Hertford	38	2
Rugeley			Warwick	126	2
Rumford			Eſſex	11	6
Rumſey			Hants	78	6
Rumney			Kent	72	3
Ruthyn			Shropſh.	183	4
Rygate	*	*	Surry	23	5
Rye	*	*	Suſſex	64	0
LONDON					
To Sandwich	*	*	Kent	69	7
Saliſbury	*	*	Wilts	83	7
Saxmundham			Suffolk	86	7
Saltaſh	*	*	Cornwall	226	2
Saltſtreet			Lincoln	138	7
Sandbach			Yorkſhire	152	4
Scarborough	*	*	Yorkſhire	204	3
Selby			Yorkſh.	172	4
Settle			Yorkſh.	200	0
Seveenokes			Kent	22	7
Seeching			Norfolk	94	2
Shaftſbury	*	*	Dorſet	103	0
Sherborn			Dorſet	118	4
Shrewſbury	*	*	Shropſh.	157	0

INDEX.

Nº	Towns and Members.			Counties.	Dist. from Lond.	
	Sherborn			Yorkſhire	176	1
	Sheepwaſh			Devonſh.	193	4
54	Sheffield			Yorkſhire	140	5
	Shefford			Bedford	40	6
	Shefnal			Shropſh.	128	3
	Shipton-Mal.			Somerſet.	111	4
	Shipſton			Hants	75	3
	Shoreham	*	*	Suſſex	55	5
13	Sittingborn			Hants	41	0
	Sidmouth			Devonſhire	157	6
53	Skipton			Yorkſhire	181	0
15	Sleaford	*	*	Lincoln	191	4
	Snathe			Yorkſhire	175	2
	Snetſham			Norfolk	99	4
	Sodbury			Glouceſt.	103	5
	Somerton			Somerſet.	128	6
	Soham			Cambridge	68	0
47	South Moulton			Devonſh.	177	3
37	Southampton	*	*	Hants	78	3
	Southwell			Nottingham	114	2
	Southwold			Suffolk	105	7
	Spalding			Lincoln	98	0
	Spilſby			Lincoln	122	3
	South Petherton			Somerſetſh.	131	4
3	Stamford	*	*	Lincoln	82	7
38	Stafford			Stafford	135	2
21	Stains			Middleſex	19	0
28	Stevenage			Hertfordſh.	31	7
42	Stockbridge	*	*	Hants	69	3
20	Stone			Staffordſh.	140	7
29	Stony Stratford			Bucks	53	1
	Stalbridge			Dorſetſh.	115	2
	Standon			Eſſex	29	3
	Stanhope			Durham	237	0
	Stanley			Derbyſh.	99	4
	Stening	*	*	Suſſex	47	3
56	Stockport			Cheſhire	160	2
56	Stockton			Durham	219	4
	Stokegomer			Lincoln.	152	3
44	Stokeſley			Durham	216	5
	Stortford			Hertfordſh.	28	7
	Stow			Glouceſter	77	0
	Stow			Suffolk	73	1
	Stowey			Somerſet.	146	2
58	Stratford, ON Av.			Warwick	81	3
	Stratton			Cornwall	211	2
	Stroud			Somerſet	93	6
	Stourbridge			Somerſet	117	4
	Sturmiſter			Somerſet	122	4
	Sudbury			Suffolk	54	3

Nº	Towns and Members.			Counties.	Dist. from Lond.	
	Sunderland			Durham	263	7
	Sutton Coleſi			Warwick	105	4
39	Swaffham			Norfolk	94	0
	Swanſey			Glamorg.	202	4
	Swindon			Wilts	73	6
	LONDON					
	To Tadcaſter			Yorkſhire	182	5
	Tame			Bucks	45	2
	Tamworth			Stafford	107	0
	Taviſtock	*	*	Devonſh.	201	2
53	Taunton-dean	*	*	Somerſet.	147	4
24	Tenbury			Worceſt.	128	3
	Tenby			Carmarthen	208	3
	Tenderen			Kent	59	2
	Tetterſhall			Stafford	118	3
	Terring			Suſſex	33	2
	Tetbury			Glouceſter	93	4
	Tewkſbury	*	*	Glouceſt.	96	6
	Thorn			Yorkſhire	161	0
	Thaxted			Eſſex	41	7
	Thornbury			Glouceſterſh.	105	4
	Thrapſton			Northampton	64	5
	Thruſk			Yorkſhire	198	7
	Tickhil			Yorkſhire	149	3
	Tiddefwal			Derbyſhire	146	7
	Tiverton	*	*	Devonſhire	165	2
	Topſham			Devonſhire	174	7
	Torrington			Devonſh.	192	1
	Totneſs	*	*	Devonſh.	195	6
29	Toceſter			Northamp.	60	5
21	Tregaron			Cornwall	171	3
	Tregony	*	*	Cornwall	256	6
40	Troubridge			Wilts	98	6
	Tring			Hertford.	32	5
	Truro	*	*	Cornwall.	274	3
35	Tunbridge			Kent	29	5
	Tutbury			Stafford.	120	0
3	Tuxford			Nottingham	131	2
	LONDON					
	To Ulverſton			Lancaſt.	239	7
32	Uppingham			Rutland	89	6
	Upton			Yorkſhire	101	4
	Uſk			Yorkſh.	130	3
	Uttoxeter			Stafford	125	6
1	Uxbridge			Middleſex	18	4

N°	Towns and Members.			Counties.	Dist. from Lond.	
	LONDON					
39	To Walſingham			Norfolk	116	3
25	Watchet			Devonſhire	152	4
3	Ware			Hertfordſh.	21	6
25	Warminſter			Somerſet	99	4
8	Warrington			Somerſet	182	0
	Wainfleet			Lincoln.	124	2
	Wakefield			Yorkſhire	171	4
	Walden			Eſſex	41	6
	Wallingford	*	*	Barkſhire	46	2
	Walſall			Staffordſh.	113	0
	Walſham			Norfolk	121	2
	Waltham Abbey			Eſſex	12	6
	Waltham			Hampſhire	65	4
	Waltham			Leiceſterſhire	91	3
	Wantage			Berkſhire	59	2
	Wareham			Dorſet	109	5
	Warwick	*	*	Warwick	84	3
	Watford			Hertfordſh.	17	3
	Watlington			Oxford	43	0
	Watton			Norfolk	89	6
32	Wellingborough			Northampton	65	5
40	Wells	*	*	Somerſet	120	2
6	Wendover	*	*	Bucks	39	1
36	Wenlock	*	*	Shropſh.	165	5
3	Wentbridge			Yorkſh.	128	2
41	Weymouth	*	*	Dorſetſh.	132	1
	Weobley	*	*	Hereford	129	7
51	Welſhpole			Montgom.	153	5
	Wellington			Shropſhire	151	1
	Wellington			Hereford	134	6
	Wem			Shropſhire	147	7
	Weſtbury	*	*	Wilts	95	3
	Weſtram	*	*	Kent	23	6
	Wetherby			Yorkſhire	177	4
44	Whitby			Yorkſhire	227	1
	Whitechurch	*	*	Devonſhire	152	3
60	Whitehaven			Cumberland.	289	4
21	Whitchurch			Hants	57	5
8	Wiggan	*	*	Lancaſter.	195	4
33	Winchester	*	*	Hants	67	3
43	Witham			Eſſex	36	7
	Wickware			Glouceſter	101	3
	Wighton			Yorkſhire	181	2
	Wigton			Yorkſhire	288	6
	Wilton	*	*	Wilts	86	5
	Winborn			Dorſetſh.	98	2
	Wincaunton			Somerſet	112	2
	Winchcomb			Glouceſt.	87	3
	Winchelſey	*	*	Suſſex	71	0

INDEX.

Nº	Towns and Members.			Counties.	Dist. from Lond.	
	Windsor	*	*	Bucks	23	0
	Winslow			Bucks	45	2
	Winster			Lancast.	133	4
	Wirksworth			Derbysh.	118	0
	Wisbich			Cambridge	88	1
	Wiston			Norfolk	191	2
	Witney			Oxford	63	4
	Wivescomb			Somerset	153	6
20	Wooburn			Bedford	43	6
	Wolverhampton			Staffordsh.	171	3
	Woodstock	*	*	Oxfordsh.	60	0
	Woodford			Essex	9	1
	Woolwich			Kent	8	7
	Worksop			Nottingh.	133	2
	Worsted			Norfolk	117	5
	Wotton			Dorsetsh.	99	2
	Wotton Bass	*	*	Wilts	78	2
43	Woodbridge			Suffolk	75	3
1	Worcester	*	*	Worcester	112	2
	Wrotham			Kent	25	3
	LONDON					
43	To Yarmouth, N.	*	*	Norfolk	122	5
	Yarmouth, W.	*	*	Hampshire	92	3
	Yarum			Yorkshire	212	3
7	Yaxley			Suffolk	71	5
3	York	*	*	Yorkshire	192	0
21	Yeovil			Somerset	123	7

An INDEX of the CROSS-ROADS, with the Diſtance of the ſeveral CITIES and TOWNS, from thoſe in Capitals.

ARUNDEL

66 To Chicheſter

AUSTFERRY

67 To Lidbury
67 Mickeldean
67 Newent
67 Worceſter

BANBURY

68 To Campden
68 Shipſtone

BRANSTABLE

69 To Hatherly
69 Torrington

BOROW-BRIDGE

70 To Barnard-Caſtle
70 Hexham
70 Rippon
70 Richmond
70 Wallington

BOSTON

71 To Lincoln
71 Sleaford

BRANDON

72 To Cromer
72 Deerham
72 Reepham
72 Watton

BRIDGEWATER

73 To Barnſtable
73 Dulverton
73 South-moulton

BRISTOL

77 To Axbridge
75 Bath

Suſſex.

Suſſex	10	4

Glouceſt.

Herefordſh.	39	3
Glouceſter	24	1
Glouceſt.	31	0
Worceſt.	55	6

Oxford.

Glouceſter	21	0
Glouceſt.	14	0

Devonſhire.

Devonſhire	21	0
Devonſh.	11	2

Yorkſhire.

Yorkſhire	45	3
Northumberl.	85	6
Yorkſhire	6	1
Yorkſhire	32	1
Northumberl.	61	1

Lincoln.

Lincoln	37	4
Lincoln	19	4

Lincoln.

Norfolk	53	2
Norfolk	24	2
Norfolk	35	4
Norfolk	13	4

Somerſetſhire.

Devonſhire	51	4
Somerſet.	27	0
Devonſhire	40	6

Somerſetſh.

Somerſetſh.	18	2
Somerſet.	12	6

74 Burford
74 Banbury
76 Chepſtow
76 Cheſter
74 Cirenceſter
79 Durſley
79 Glouceſter
76 Hereford
77 Huntspill
76 Leominſter
76 Ludlow
76 Monmouth
76 Shrewſbury
78 Sodbury
74 Tedbury
79 Tewkſbury
78 Wells
76 Whitchurch
79 Worceſter

BUCKINGHAM

80 To Banbury
80 Bridgenorth
80 Bromſgrove
80 Kidderminſter
80 Startford

CAMBRIDGE

81 To Coventry
81 Higham-Ferry
81 St. Neot's
81 Northampton

CARLISLE

82 To Berwick
82 Jedborow
82 Kelſo

CARMARTHEN

83 To Cardigan

CHELMSFORD

84 To Braintree
84 Bury
85 Billerecay
88 Dunmow
85 Graveſend
84 Halſted
85 Horndon
84 Lavenham

Oxford 57 7
Oxford 74 7
Monmouth 18 5
Lancaſt. 145 5
Glouceſter 35 4
Glouceſter 22 2
Glouceſter 36 4
Hereford 50 5
Somerſet 29 2
Herefordſhire 65 0
Shropſh. 75 6
Monmouth 31 7
Shropſh 105 1
Glouceſter 12 0
Glouceſter 25 2
Glouceſter 46 6
Somerſetſh. 19 0
Shropſhire 125 1
Worceſter 62 0

Bucks.

Oxford 17 1
Shropſh. 81 4
Worceſt. 57 6
Worceſter 67 4
Stafford 37 2

Cambridge.

Warwick 80 6
Northampt. 34 3
Huntingdon. 17 1
Northamptouſh. 49 5

Cumberland.

Northumberl. 80 4
Scotland 46 4
Scotland 57 2

Carmarthen.

Cardigan 26 0

Eſſex.

Eſſex 11 0
Suffolk 42 3
Eſſex 8 6
Eſſex 22 6
Kent 22 4
Eſſex 17 0
Eſſex 16 1
30 6

86 Madden
84 Sudbury
88 Saffron-walding
88 Thaxted

CHESTER
89 To Bealth
89 Brecknock
89 Cardiff
90 Flint
90 Hollywell
89 Newton
89 Wrexham

CHIDLEY
91 To Morton
91 Torrington

DARTMOUTH
92 Bimpton
92 Exeter
92 Minehead
92 Newton Buſhel
92 Tiverton

St. DAVID's
93 To Bala
93 Cardigan
93 Fiſcard
93 Hollywell
93 Machunleth
93 Newport

DOLGETH
94 To Carmarven
94 Harlech
94 Hollyhead
94 Newbrow

DONCASTER
99 To Barton
95 Burton-ſtather
95 Grimby

EGRIMOND
96 Carliſle
96 Cockermouth

ELY
97 Chatres
97 Peterborough

Eſſex 9 0
Suffolk 24 2
Eſſex 27 3
Eſſex 19 6

Cheſhire.
Merioneth 19 6
Brecknock. 107 6
Glamorg. 145 4
Flint 12 4
Flint 17 4
Lancaſter 61 4
Denbyſhire 11 4

Devonſhire.
Devonſhire 10 0
Devonſhire 40 4

Devonſhire.
Devonſhire 33 2
Devonſh. 31 3
Devonſh. 71 2
Cornwall 16 0
Devonſh. 46 0

Pembroke.
Merionſhire 120 6
Cardigan 33 4
Pembroke 16 1
Flintſhire 156 4
Montgom. 89 2
Pembroke 23 0

Merion.
Carmarthen 46 1
Merioneth. 18 0
Angleſey 70 5
Angleſey 25 3

Yorkſhire.
Lincolnſhire 40 6
Norfolk 28 4
Lincoln 64 0

Cumberland.
Cumberland 36 4
Cumberland 14 1

Cambridge.
Cambridge 11 5
Northampton 29 5

EXE-

EXETER

98 Bridgport
99 Barnſtable
100 Chegford
99 Chimleigh
98 Dorcheſter
100 Grampond
99 Ilfordcomb
99 Kerton
100 Leſkard
100 Liſtwithiel
98 Lime
100 Taviſtock
100 Truro

FERRY-BRIDGE

102 To Abbaford
102 Boroughbridge
101 Hallifax
101 Pontefract
101 Wakefield
102 Wetherby

FLAMBOROUGH

103 To Scarborough

GLASTONBURY

104 To Crookhorn
104 Frampton
104 Somerton
104 Weymouth

GLOUCESTER

105 To Cheltenham
105 Cambden
105 Coventry
105 Stratford
105 Warwick
105 Winchcomb

HATHERLY

106 To Chambleford
106 Newport
106 Padſtow

HEREFORD

107 Bromſgrove
107 Coventry
107 Droitwich
108 Knighton

Devonſhire.

Devonſhire	37	1
Devonſh.	38	5
Devonſh.	15	0
Devonſh.	21	5
Dorſetſh.	51	2
Cornwall	71	6
Devonſh.	49	1
Devonſh.	8	4
Cornwall	48	7
Cornwall	57	6
Dorſet	28	0
Devonſh.	33	2
Cornwall	79	4

Yorkſhire.

Yorkſhire	10	2
Yorkſhire	30	1
Yorkſhire	28	1
Yorkſhire	2	1
Yorkſhire	11	5
Yorkſhire	17	6

Yorkſhire.

Yorkſhire	23	0

Somerſet.

Somerſet	22	2
Dorſetſh.	37	6
Somerſet	8	0
Dorſet	49	6

Glouceſt.

Glouceſter	9	4
Glouceſt.	25	0
Warwickſhire	58	2
Staffordſh.	39	3
Warwick	47	6
Glouceſt.	16	4

Devonſhire.

Cornwall	35	0
Devonſh.	20	0
Cornwall	50	0

Herefordſhire.

Worceſter	36	1
Warwick	62	6
Worceſter	30	5
Hereford	23	7

107 Leiceſter
108 Montgomery
108 Pembridge
108 Preſtaign
107 Solihul
107 Worceſter

HUNTINGDON
109 To Bury St. Edmond
109 Ely
109 St. Ives
109 Ipſwich
109 Needham
109 Wullpit

HUNTSPILL
110 To Somerton
110 Woolavington

ILFORDCOMB
111 Bideford
111 Torrington

IPSWICH
112 Aleſham
112 Cromer
112 Norwich
112 Oſmondſtone

KENDAL
113 To Ambleſide
113 Cockermouth
113 Keſwick

KING's LYNN
117 Harwich
117 Ipſwich
118 Lycham
118 Norwich
117 Stowmarket
117 Swaffham
117 Thetford
118 Yarmouth

LINCOLN
116 To Bautree
116 Doncaſter

Leiceſterſh. 86 6
Montgom. 42 5
Herefordſh. 12 7
Hereford 19 4
Warwickſh. 50 0
Worceſterſh. 54 4

Huntingdon.
Suffolk 46 6
Cambridge 23 3
Huntington 5 6
Suffolk 71 6
Norfolk 62 6
Cambridge 54 6

Somerſetſh.
Somerſet 20 2
Somerſet 5 5

Devonſhire.
Devonſhire 16 7
Devonſhire 23 7

Suffolk.
Norfolk 56 0
Norfolk 66 4
Norfolk 43 6
Norfolk 23 6

Weſtmoreland.
Weſtmoreland 13 3
Cumberland 46 7
Cumberland 29 3

Norfolk.
Suffolk 76 1
Suffolk 64 1
Norfolk 17 5
Norfolk 42 0
Suffolk 52 1
Norfolk 15 0
Norfolk 31 5
Norfolk 31 5
Norfolk 69 4

Lincoln.
Yorkſhire 26 2
Yorkſhire 34 4

LITCHFIELD
114 To Derby
115 Shrewſbury
115 Wellington

LLANIMDIFRY
119 To Aberiſtwith
119 Llanbeder

MANCHESTER
120 To Buckſton
120 Derby
120 Stockport

MIDHURST
121 To Petersfield
121 Wincheſter

MONTGOMERY
123 To Cardigan
123 Llanbeder
123 Riadergowy
123 Tregarron

MONMOUTH
122 To Caerleon
122 Landaff
122 Uſk

NEWHAVEN
124 To Brighthelmſtone
124 New Shoreham

NEW MILTON
125 To Scarborough

NORWICH
128 To Waſhingham
128 Wells

NOTTINGHAM
127 To Blyth
126 Grimſby
126 Lincoln
126 Marken Riſing
127 Mansfield
126 Newark
127 Snath
127 Selby

Stafford.
Derbyſhire 24 0
Shropſhire 41 0
Shropſhire 30 0

Carmarthen.
Cardigan 39 0
Cardigan 15 4

Lancaſter.
Derbyſhire 23 1
Derbyſh. 55 4
Cheſhire 6 2

Suſſex.
Hants 10 6
Hants 29 0

Montgom.
Cardigan 82 5
Cardigan 54 6
Montgom. 23 6
Cardig. 44 6

Monmouth.
Monmouth 19 4
Glamorgan 38 4
Monmouth 12 2

Suſſex.
Suſſex 9 1
Suſſex 16 0

Yorkſhire.
Yorkſhire 23 6

NORFOLK
Norfolk 27 1
Norfolk 31 7

Nottingham.
Nottingham 31 7
Lincoln 97 2
Lincoln 31 7
Lincoln 48 5
Nottingham 15 6
Nottingham 17 1
Lincoln 59 4
Yorkſhire 67 3

127 Worſop
127 York

OAKHAM

129 To Barnſley
129 Hallifax
129 Melton-mowbrey
129 Mansfield
129 Midlam
129 Nottingham
129 Rotheram
129 Richmond
129 Skipton

OXFORD

132 To Abington
132 Alton
133 Atherſton
133 Aſhby de la Zouch
130 Briſtol
131 Biceſter
131 Buckingham
138 Bedford
132 Baſingſtoke
133 Banbury
131 Cambridge
132 Chicheſter
133 Coventry
134 Chippingnorton
134 Cambden
135 Cranborn
133 Dedington
133 Derby
142 Eaſt Iſley
134 Eveſholm
130 Farrindon
131 Gamlinghay
130 Highworth
135 Hungerford
132 Kingſceal
130 Malmeſbury
131 Newport Pagnel
132 Newberry
133 Muneaton
132 Petersfield
135 Pool
133 Southam
135 Saliſbury
135 Wimbourn
134 Woodſtock

PADSTOW

132 To St. Columb
135 Truro

Nottingham 18 6
York 82 1

Rutland.

Yorkſhire 81 1
Yorkſhire 105 2
Leiceſt. 10 4
Nottingham 42 2
Yorkſhire 158 0
Nottingham 28 4
Yorkſhire 67 4
Yorkſhire 198 2
Yorkſh. 127 6

Oxford.

Berkſhire 6 4
Hants 53 3
Warwick 62 6
Leiceſter 74 3
Somerſet 68 0
Oxford 13 0
Bucks 24 6
Bedford 52 0
Hampſhire 42 6
Oxford 23 0
Cambridge 80 0
Suſſex 80 0
Warwick 50 5
Oxfordſh. 18 6
Glouceſt. 31 3
Dorſetſhire 70 3
Berkſhire 16 4
Derbyſhire 87 0
Berkſhire 17 6
Warwick 39 2
Berkſhire 17 6
Norfolk 65 0
Wilts 23 6
Berkſhire 29 9
Dorſetſh. 38 5
Wilts 42 0
Bucks 38 5
Berkſh. 26 4
Warwick 58 4
Hants 66 0
Dorſetſh. 87 3
Glouceſt. 37 1
Wilts 57 6
Dorſert 81 0
Oxford 8 0

Cornwall.

Cornwall 8 1
Cornwall 22 1

PETER-

PETERBOROUGH
37 To Oakham
37 Stamford

PLYMOUTH
39 To Cheſter
38 Dartmouth
38 Modbury

POOL
40 To Chriſtchurch
40 Lymington

PORTSMOUTH
41 To Chicheſter
41 Havant
42 Wincheſter

PRESTAIGN
43 To Built
43 Llanimdiffry
43 New Radnor

SALISBURY
To Burford
44 Highworth
44 Lechlade
44 Cambden
44 Marlborough
44 Stow

SHREWSBURY
45 To Dolgeth
46 Holywell
45 Welchpool
46 Wrexham

SEVENOAKE
47 To Dorking
47 To Grinſted
47 Guildford
47 Ryegate

SOUTHAMPTON
48 To Rumſey
48 Saliſbury
49 Wincheſter

Northampton.
Rutland 24 5
Lincoln 13 3

Devonſhire.
Cheſhire 269 6
Devonſhire 31 3
Devonſh. 14 2

Dorſetſhire.
Hants 1 4
Hants 17 0

Hants.
Suſſex 17 0
Hants 7 0
Hants 25 2

Radnor.
Radnorſh. 15 6
Carmarthen 34 6
Radnor. 5 4

Wilts.
Oxfordſh. 57 5
Wilts 43 3
Glouceſt. 49 0
Glouceſt. 76 6
Wilts 27 3
Glouceſt. 67 5

Shropſhire.
Montgomery 54 7
Flint 52 6
Montgom. 19 0
Denbigh 28 6

Kent.
Surrey 38 7
Suſſex 18 6
Surrey 51 1
Surrey 32 0

Hants.
Hants 8 3
Wilts 25 5
Hants 12 3

STAMFORD

150 To Lincoln
150 Somerby

TINMOUTH

152 Carliſle
152 Hexham
152 Haltweſſel

WELLS.

To Collumpton
153 Exeter
153 Glaſtenbury
153 Taunton
153 Wellington

WHITBY

155 Durham
154 Giſbrough
154 Tinmouth.
154 Stockton
154 Sunderland

YORK

155 To Cheſter
155 Fordſham
156 Hornby
157 Hovingham
157 Helmſly
156 Knareſborough
156 Lancaſter
155 Leeds
155 Manchester
158 New Malton
158 Pickering
135 Rochdale
156 Rippley
156 Shipton
156 Settle
157 Stockly
157 Stockton
158 Whitby
155 Warrington

LINCOLN

Lincoln 40
Lincoln 19

Northumberl.

Cumberland 69
Northumb. 31
Cumberl. 46

Somerſet.

Devonſh. 48
Devonſhire 59
Somerſet 5
Somerſerſh. 28
Somerſet 35

Yorkſh.

Durham 56
Yorkſhire 21
Northumb. 77
Yorkſhire 34
Durham 69

Yorkſhire.

Cheſhire 105
Cheſhire 195
Lincoln 79
Yorkſhire 16
Yorkſhire 22
Yorkſh. 18
Lancaſter 89
Yorkſhire 25
Lancaſt. 67
Yorkſhire 19
Yorkſhire 28
Lancaſt. 55
Yorkſhire 23
Yorkſhire 45
Yorkſh. 60
Durham 40
Yorkſhire 51
Yorkſhire 51
Lancaſter 86

FINIS.

CORRECT

TABLES

OF ALL THE

High *and* Croſs ROADS

In ENGLAND and WALES.

With their Meaſur'd DISTANCES.

AND

An INDEX for the ready finding of all the Cities and Market-Towns; their reſpective Diſtances from *London*, Market-Days, and Members ſent to Parliament.

ORDER *of the* MAPS.

BEDFORDSHIRE	1	Shropſhire	31
Berkſhire	2	Somerſetſhire	32
Buckinghamſhire	3	Staffordſhire	33
mbridgſhire	4	Suffolk	34
eſhire	5	Surry	35
rnwall	6	Suſſex	36
mberland	7	Warwickſhire	37
byſhire	8	Weſtmoreland	38
vonſhire	9	Wiltſhire	39
rſetſhire	10	Worceſterſhire	40
rham	11	Yorkſhire	41
ex	12	North-Riding	42
ouceſterſhire	13	Eaſt-Riding	43
mpſhire	14	Weſt-Riding	44
of Wight	15	Angleſey	45
refordſhire	16	Brecknockſhire	46
rtfordſhire	17	Cardiganſhire	47
ntingdonſhire	18	Caermarthenſhire	48
nt	19	Caernarvonſhire	49
ncaſhire	20	Denbighſhire	50
ceſterſhire	21	Flintſhire	51
colnſhire	22	Glamorganſhire	52
ddleſex	23	Merionethſhire	53
nmouthſhire	24	Montgomeryſhire	54
rfolk	25	Pembrokeſhire	55
rthamptonſhire	26	Radnorſhire	56
rthumberland	27	Guernſey and Alderney	57
ttinghamſhire	28	Jerſey	58
fordſhire	29	Iſle of Man	59
tlandſhire	30	Scilly	60

N.B. *Theſe Maps are deſign'd as a proper Addition to* The Tour through Great-Britain, *in Four Volumes.*

BOOKS printed for S. Birt, D. Brown
T. Osborne, J. Hodges, J. Osborn
A. Millar, and J. Robinson.

I. A TOUR through the whole Island of *Great Brit*
divided into Circuits or Journies, giving a
ticular and entertaining Account of whatever is cur
and worth Obſervation, *viz.*

1. A Deſcription of the principal Cities and Tow
their Situation, Government, and Commerce.

2. The Cuſtoms, Manners, Exerciſes, Diverſions,
Employment of the People

3. The Produce and Improvement of the Lands,
Trades and Manufactures.

4. The Sea Ports and Fortifications, the Courſe
Rivers, and the Inland Navigation.

5. The Public Edifices, Seats and Palaces of the No
lity and Gentry.

6. The Iſles of *Wight*, *Portland*, *Jerſey*, *Guernſey*,
the other *Engliſh* and *Scotiſh* Iſles of moſt Note

Interſperſed with Uſeful Obſervations, particularly fit
for the Peruſal of ſuch as deſire to travel over the Isla
By a Gentleman. The Fourth Edition with great Additio
Improvements, and Corrections; which bring it down
the Year 1748. In four Volumes, with a copious In
to each Volume.

II. The Grand Tour: Containing, An exact Deſcripti
of moſt of the Cities, Towns, and Remarkable Places
Europe; together with a diſtinct Account of the Po
Roads and Stages, with their reſpective Diſtances, throu
Holland, *Flanders*, *Germany*, *Denmark*, *Sweden*, *Ruſſ*
Poland, *Italy*, *France*, *Spain*, and *Portugal*: Likewiſe, D
rections relating to the Manner and Expence of Travelli
from one Place and Country to another; as alſo, Occ
ſional Remarks on the Preſent State of Trade, as well
of the Liberal Arts and Sciences, in each Reſpecti
Country. In Four Volumes.

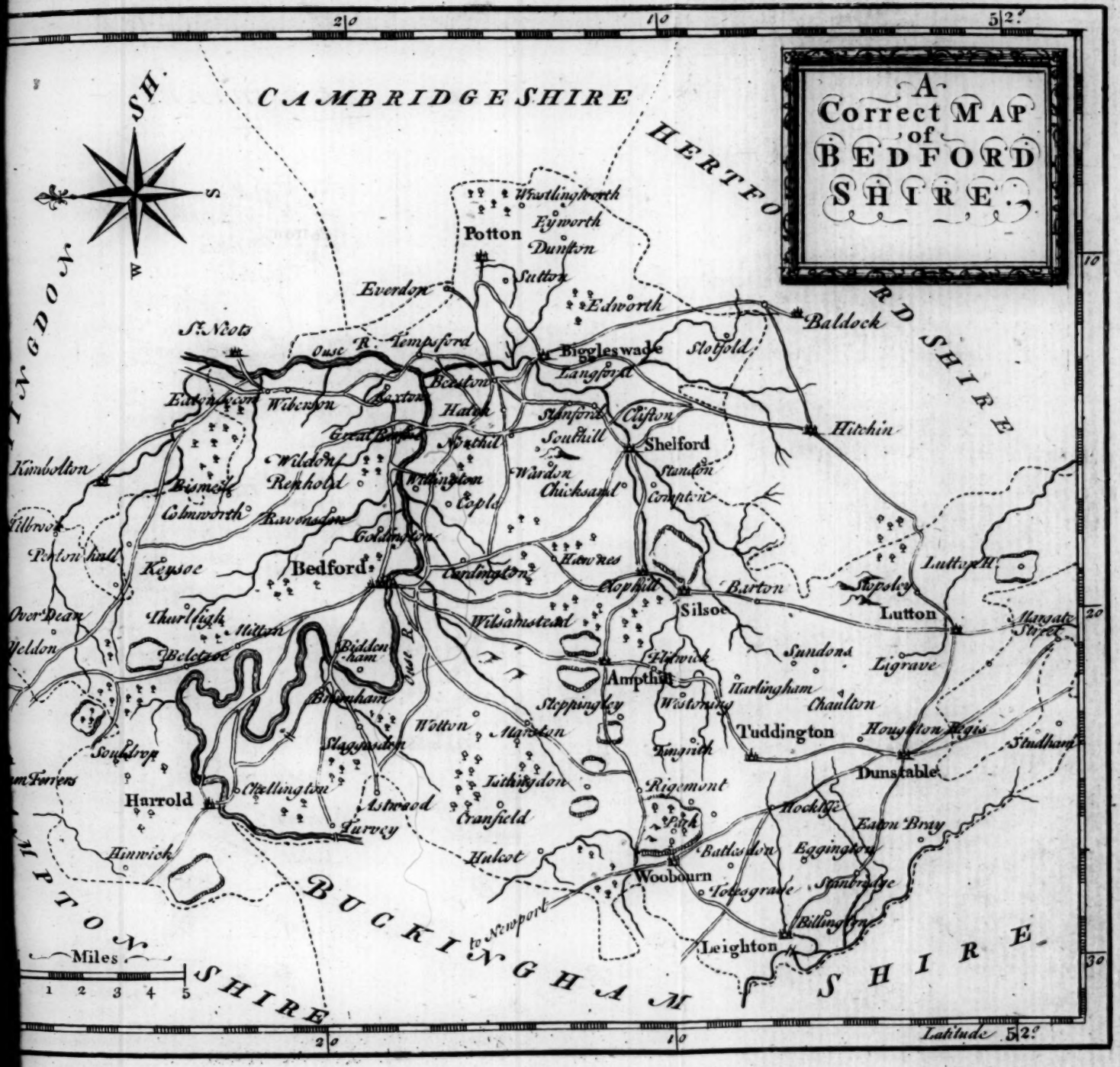
A Correct MAP of BEDFORD SHIRE.
CAMBRIDGESHIRE
HERTFORDSHIRE
BUCKINGHAMSHIRE
NORTHAMPTONSHIRE
Potton
Everdon
St. Neots
Biggleswade
Baldock
Hitchin
Shelford
Bedford
Silsoe
Lutton
Ampthill
Tuddington
Dunstable
Harrold
Woobourn
Leighton
Miles
Latitude

A
Correct MAP
of
BERK-SHIRE
OXFORD SHIRE
BUCKINGHAM SHIRE
WILTSHIRE
HAMPSHIRE
SURREY
Vale of White Horse
OXFORD
Abington
Faringdon
Wantage
Wallingford
Lamborn
E. Ilsley
Hungerford
Newbury
Reading
Okingham
Windsor
Maidenhead
Henley
Marlow
Thames R.
Kennet R.
Loddon R.
Isis R.
Ock R.
Miles
West from London

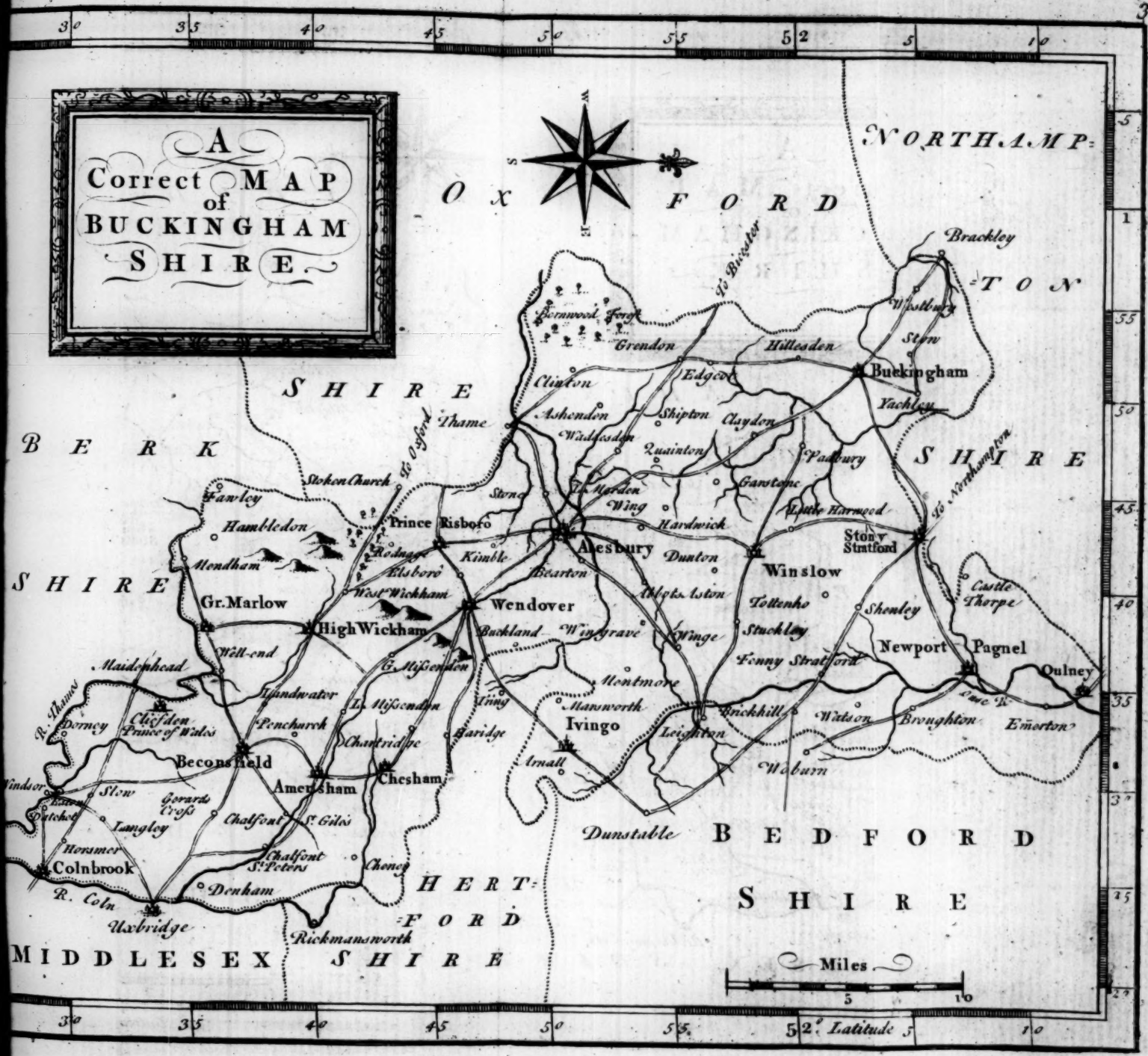
A
Correct MAP
of
BUCKINGHAM
SHIRE
W
S
E
NORTHAMP=
TON
OXFORD
SHIRE
BERK
SHIRE
MIDDLESEX
SHIRE
HERT=
FORD
BEDFORD
SHIRE
To Bicester
To Oxford
To Northampton
Thame
Brackley
Buckingham
Aylesbury
Winslow
Stony Stratford
Prince Risboro
Wendover
High Wickham
Gr. Marlow
Beconsfield
Amersham
Chesham
Ivingo
Dunstable
Newport Pagnel
Olney
Colnbrook
Uxbridge
Rickmansworth
Denham
Chalfont St. Peters
Chalfont St. Giles
Stoken Church
Fawley
Hambledon
Mendham
Maidenhead
Cliefden
Penchurch
Chartridge
Bovingdon
Tring
Leighton
Brickhill
Watson
Broughton
Emerton
Castle Thorpe
Shenley
Pagnel
Miles
5
10
Latitude

A Correct MAP of CAMBRIDGE SHIRE,
BEDFORD SHIRE
HERTFORD SHIRE
NORTHAMPTON SHIRE
LINCOLN SHIRE
NOR-FOLK
SUF FOLK
ESSEX
Huntington
Caxton
Cambridge
ELY
Downham
Wisbich
Newmarket
Lynton
Rech
Soham
Thorney
Miles
2 4 6 8 10
Minutes of Time East

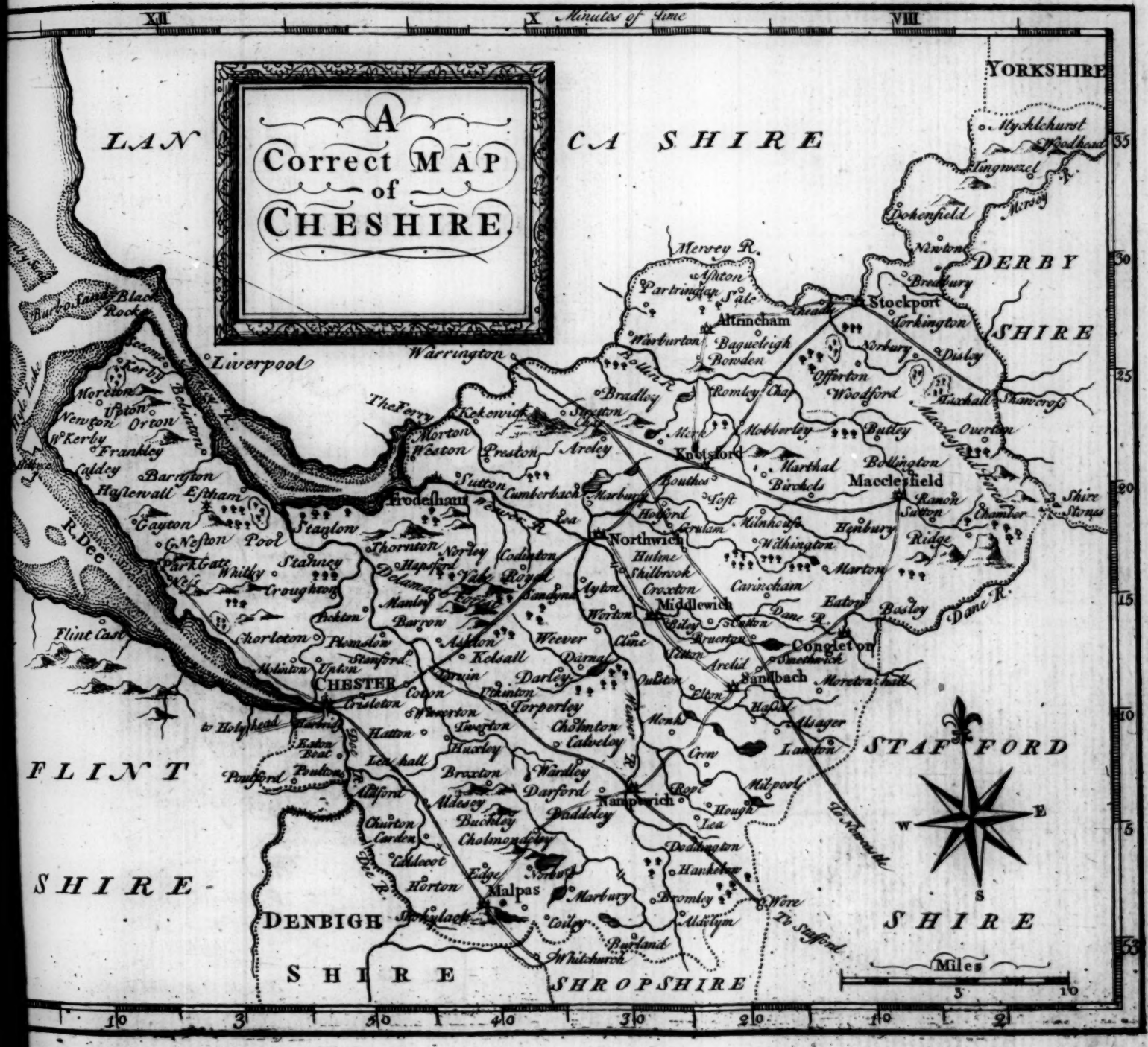
A
Correct MAP
of
CHESHIRE.
XII
X
Minutes of Time
VIII
LAN
CA SHIRE
YORKSHIRE
DERBY
SHIRE
STAF FORD
SHIRE
FLINT
SHIRE-
DENBIGH
SHIRE
SHROPSHIRE
Liverpool
Warrington
Stockport
Altrincham
Macclesfield
Knutsford
Northwich
Middlewich
Nantwich
Congleton
Sandbach
CHESTER
Frodesham
Malpas
Miles
Mersey R.
R. Dee
Dane R.
35
30
25
20
15
10
5
55

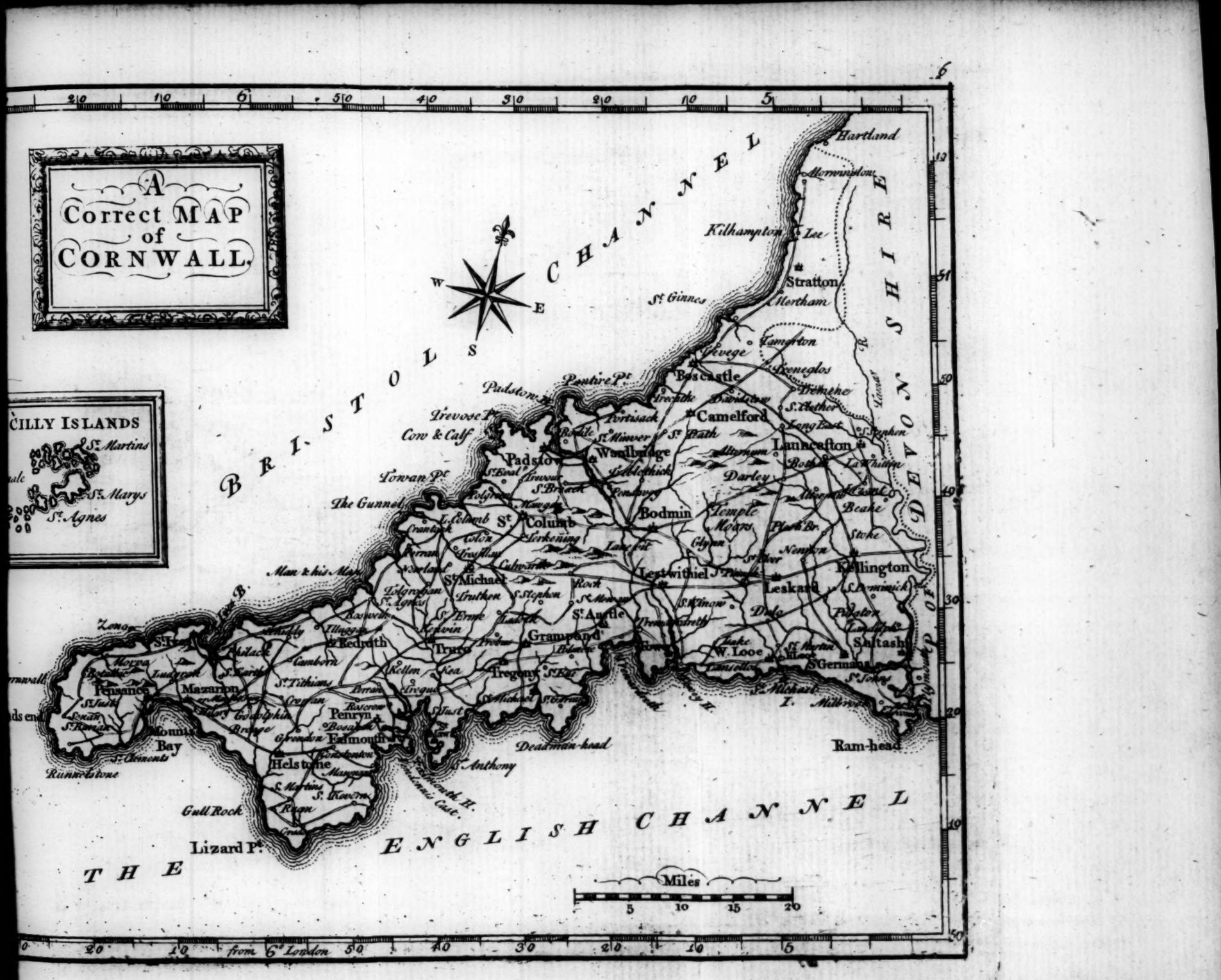
A
Correct MAP
of
CORNWALL.
BRISTOLS CHANNEL
DEVONSHIRE
ENGLISH CHANNEL
THE
Hartland
Kilhampton
Stratton
Bodmin
Camelford
Launceston
Padstow
Wadbridge
Truro
Falmouth
Penryn
Helstone
Redruth
Grampond
Leskard
Kellington
Shaftash
Pensance
Mazarion
Mounts Bay
Lizard Pt.
Ram-head
Deadman-head
Miles
5 10 15 20
from London

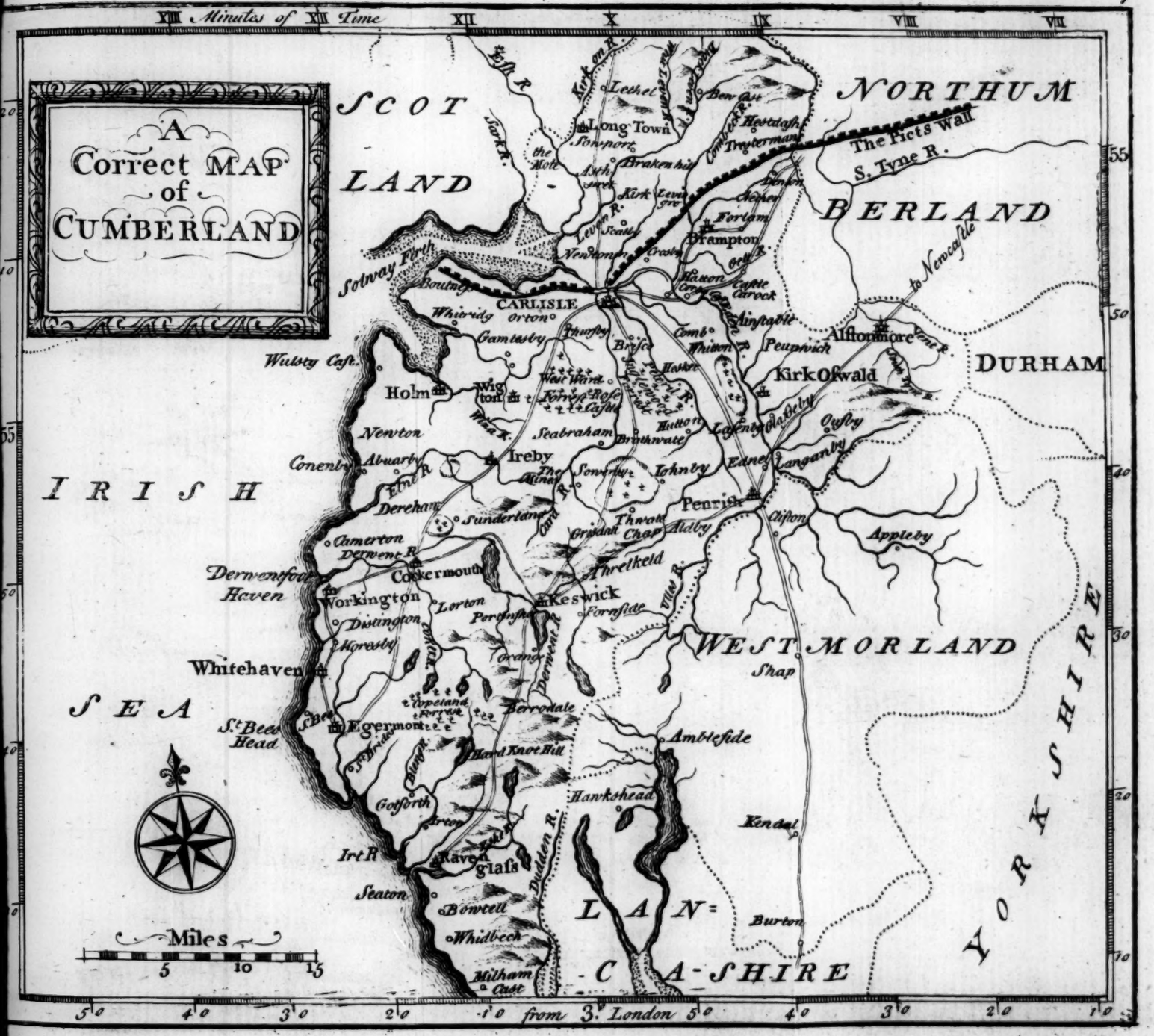
A Correct MAP of CUMBERLAND
XIII Minutes of XIII Time
XII
X
IX
VIII
VII
SCOTLAND
NORTHUMBERLAND
DURHAM
IRISH SEA
WEST MORLAND
YORKSHIRE
LANCASHIRE
The Picts Wall
S. Tyne R.
to Newcastle
Solway Firth
CARLISLE
Wigton
Holm
Cockermouth
Workington
Whitehaven
Egremont
St Bees Head
Derwentfoot Haven
Keswick
Ireby
Penrith
Appleby
Brampton
Alstonmore
Kirk Oswald
Shap
Ambleside
Hawkshead
Kendal
Burton
Raveglass
Bowtell
Whidbeck
Milham Cast
Seaton
Gosforth
Irt R
Derwent R
Cocker R
Ellen R
Lowther R
Eden R
Petterill R
Caldew R
Greta R
Leven R
Kirkbeck R
Liddel R
Esk R
Sark R
Miles
5 10 15
5° 4° 3° 2° 1° from 3. London 5° 4° 3° 2° 1°
55
50
40
30
20
10

A
Correct MAP
of
DERBY
SHIRE
VIII
VII
VI
V Minutes of Time
YORK SHIRE
Sheffield
THE PEAK
Chapel in Frith
Tideswell
Bakewell
Winstre
Chesterfield
Dronfield
Alfreton
Wirksworth
Ashborn
Derby
Buxton
Matlock
Mansfield
Ashby de la Zouch
Burton upon Trent
Uttoxeter
CHE
SHIRE
NOTTING=
=HAM
SHIRE
STAFFORD SHIRE
LEICESTER
SHIRE
Miles
1 2 3 4 5 6 7 8 9 10

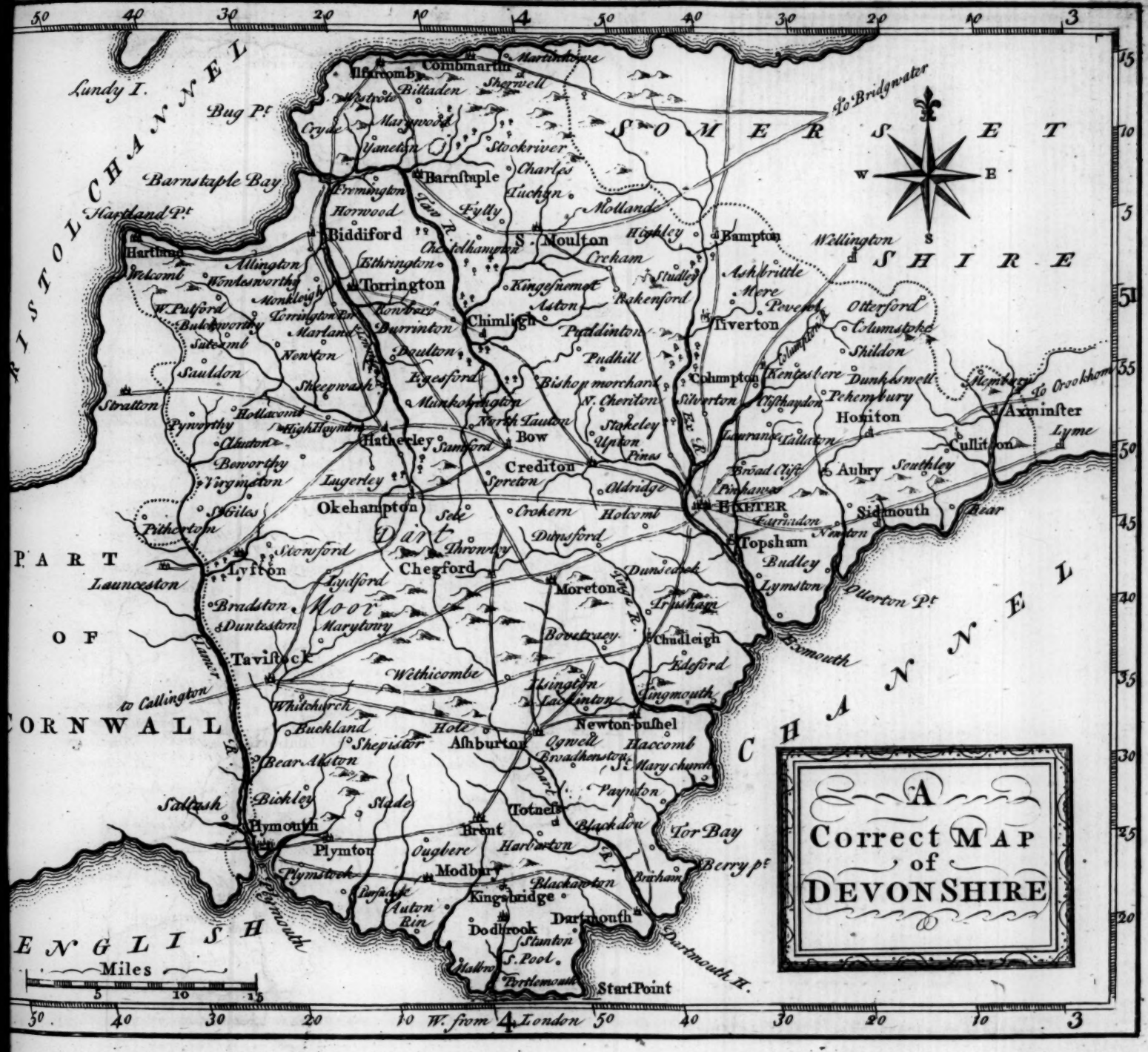
A
Correct MAP
of
DEVONSHIRE
SOMERSET
SHIRE
BRISTOL CHANNEL
ENGLISH CHANNEL
PART OF CORNWALL
Lundy I.
Bug Pt
Barnstaple Bay
Hartland Pt
Launceston
Callington
Tavistock
Plymouth
Plymton
Modbury
Kingsbridge
Dodbrook
Dartmouth
Totnes
Brent
Ashburton
Newton-bushel
Moreton
Chegford
Okehampton
Hatherley
Crediton
Bow
Chimleigh
Torrington
Biddiford
Barnstaple
Moulton
Bampton
Tiverton
Columpton
Hemiton
Axminster
Cullitton
Lyme
Sidmouth
EXETER
Topsham
Aubry
Chudleigh
Ashbrittle
Combmartin
Ilfracomb
Hartland
Stratton
Sauldon
Launceston
Bradston
Dunteston
Marytavy
Withicombe
Whitchurch
Buckland
Shepistor
Bear Alston
Saltash
Bickley
Slade
Plymstock
Ugbere
Harberton
Paignton
Blackdon
Tor Bay
Berry pt
Brixham
Dartmouth H.
Start Point
Teignmouth
Exmouth
Dawlish
Topsham
Budley
Lymston
Ottery Pt
Miles
5
10
15
W. from London

A
Correct MAP
OF
DORSETSHIRE.
WILTSHIRE
SOMERSET
SHIRE
DEVONSHIRE
THE CHANNEL
Wincanton
Shaftsbury
Bugley
Stour R.
Hargrave
Crankbourn Chace
Cranbourn
Farnham
Stalbridge
Sturminster
Ashmore
Sherborn
Sutton
Tarrant Hinton
Knolton
Yeovill
Holwell
Knighton
Ranston
Thornford
Iberton
Blandford
Vale of Whitchurch
Litt. Hinton
Crookhorn
Stokewake
Strickland
Charlton
Crawford
Stour R.
Winbourn
Chard
Evershot
Melbury
Milton Abbas
Clenston
Charborough
Kingston
Lillard Wilve
Frome Quinton
Lechlet
Beacon
Wambrook
Beminster
Cern Abbas
Horsey Melcomb
Burstock
Maperton
Catstock
Dorchish
Beare
Ruston
Poole
Abbotstock
Milborn
Holton
Hawkchurch
Bettescomb
Hilton
Frome
Wither Cern
Bloxworth
Lillard
Frampton
Pid. Melton
Pettle R.
Hampton
Bovington
Poole Harbour
Whitchurch
Bridport
West Compton
Stanford
Frome R.
Wareham
Axminster
Lime
Askerwell
Dorchester
Strafford
Slepe
Chilcomb
Winterborn
Burton
Conf. Cast.
Purbeck Isle
Burton
Litton
Friz Waddon
E. Chaldon
Corton
Poxwell
Penniington
Abbotsbury
Portsham
Sutton
W. Lulworth
Eglestan
Bradley
Swanage Bay
Chickerell
Upton
Encomb
Weymouth
Durlston Head
Melcomb Regis
Portland Cast.
Portland I.
Miles
5
10
W
E
S
3 Degrees from London

A Correct MAP of the BISHOPRICK of DURHAM,
Minutes of Time
VII
VI
V
IV
BERLAND
GERMAN OCEAN
NORTHUMBERLAND
WESTMORLAND
YORKSHIRE
Newcastle
Tynemouth Bar
Shields
Sunderland
DURHAM
Hartlepool
Stockton
Darlington
Yarm
Wolsingham
Stanhope
Bishop Auckland
Stainthorp
Barnard Castle
Gateshead
Ryton
Whickham
Ravensworth
Ebchester
Iveton
Benfield Side
Whitwell
Greencroft
Plawsworth
Edmondbiers
Rowley
Newbigin
Hunsterworth
Coal-pit Hill
Satley Chapel
Brandon West
Burnhall
Kelloe
Sherburn
Little Eden
Castle Eden
Hart
Shinkley
Whitwell
Sunderland Kellow
Trimdon
Daulton
Shotfield
Sttanton
Cretham
Butterwick
Layton
Newton Little
Billingham
Foulthorp
Shotton
Sedgfield
Fishborn
Crowsforth
Whitchurch
Ludley
Newfield
Coal Pits
Were R.
Bishopsley
Durpit Chap
Middleton
Stirwith
Eglaston
Gaunless R.
Auckland West
Newbigin
Belam
Shotton
Langley
Killerby
Gaynford
Harwood
Stretham
Whirlton
Tees R.
Houghton
Skirmingham
Shildon
Redworth
Ade
Brafferton
Barniton
Elton
Stainton
Norton
Cockerton
Sodbury
Eglescliff
Newsham
Hell Kettles
Dunsley
Blackwell
Cunsley
Pense Bridge
Croft Bridge
Nysum
Sockburn
Wear R.
Tyne R.
Lyne R.
Team R.
Derwent R.
Hunsterley
Bishopley
Eastgate
West Gate
St Johns Chap.
Burnhop
Kelloe
Miles
1 2 3 4 5 6 7 8 9 10
Degrees
55
50
40

A Correct
MAP of the COUNTY
OF
ESSEX
CAMBRIDGE SHIRE
SUFFOLK
HERT-
FORD
SHIRE
KENT
Linton
Haveril
Clare
Hadstock
Chesterford
Bumsted
Belcham
Sadbury
Elmdon
Chishall
Walden
Littlebury
Hempsted
Robin Hoods End
Cast Hedingham
Sible Hedingham
Yeldham
Wickham St Paul
Maplestead
Newport
Stansted
Clavering
Thaxted
Wetherfield
Halsted
Stratford
Dedham
Harwich
Manningtree
Mistley
Bradfield
Gosfield
Warmington
Horkesley
Ardleigh
Wickes Green
Bromley
Ugley
Stansted Mountfitchet
Easton
Coggeshall
Colchester
Oakley
Canfield
Dunmow
Rain
Braintree
Stanway
Tendring
Elmstead Market
Frating
Thorp
Bentley
Hatfield
Fishtead
Leys Par.
Kelvedon
Messing
Aberton
Brickling Sect
Clacton Par.
Clacton
Holland
Harlow
Leaden Roding
Witham
Layer Breton
Perley
Margaret Roding
Matching
Berecham
Lofthan
Lolleshunt
Goldhanger
Maldon
Chelmsford
Epping
Chipping Ongar
Waltham Abby
Ingatstone
Billericay
Brentwood
Rumford
Barking
Rayleigh
Rochford
Ray Sand
Whitaker Beacon
Shoe Beacon
Foulness
Wallasea
Havering
Hornchurch
Woolwich
Tilbury Fort
Gravesend
the Swin
River Thames
Miles
5
10
1 Degree from London
N
S
E
W

A NEW and Correct MAP OF GLOCESTER SHIRE
WORCESTER
WORCESTER SHIRE
WAR WICK SHIRE
Kissford
Marston
Quenton
Evesham
Pershore
Campden
Broadway hill
Worcester Shire
Gloucester Shire
The Foss Way
Wormington
Snowshill
Burton upon hill
Moreton
OXFORD SHIRE
To Chippingnorton
Tewksbury
Winchcomb
Stow on y Wold
Rudbury
Severn R.
R. Avon
Vale of Evesham
Rantley
Jurley
Haupasage
Prestbury
Netherington
Cheltenham
Hatherley
Shipton
Burton upon the water
Evenlode R.
REFORD SHIRE
Newent
Ross
Churcham
Churston
GLOCESTER
Leckhampton
Lurkdene
Mythington
Dean
Elmore
Upton Leonard
N. Lech
Burford
Wastbury
Cranham
Coutesborne
Cowlin
Siegers
Monmouth
Hurdwick
Wynston
Colford
Newnham
Pans wick
Longney
Bybury
Badgenden
Barnsley
Newland
Blakeney
Eastington
Stroud
Saperton
Fairford
Isis R.
Frampton
Rodboro
Cirencester
Lechlade
ON MOUTH
Lydney
Stymbridge
Stanley
Derrysfield
Minchinghampton
Head of Isis
Hewelsfield
Hunt
Berkley
Nymsfield
BERK SHIRE
Willaston
Dursley
Cricklade
HIRE
Chepstow
Hull
Tetbury
Stone
Wotton
Dudmerton
Malmesbury
The Treade
Thornbury
Wickware
Aust Passage
Horton
WILT SHIRE
Acton
Chippingsodbury
Compton
Stoke Gifford
Codrington
Dodington
Hambrook
Henton
SEVERN
King Road
Shirehampton
Westbury
Kingswood
Marshfield
Siston
Avon R.
Avon
Forest
Shire Stones
SOMERSET SHIRE
BRISTOL
Miles
5
10
N
E
S
W
T. Hutchinson Sculp.

A Correct
MAP
of
HAMP-SHIRE.
BERKSHIRE
SURREY
SUSSEX
WILTSHIRE
DORSETSHIRE
CHANNEL
Kingsclear
Basingstoke
Odiham
Whitchurch
Alton
Andover
Stockbridge
WINCHESTER
Alresford
Petersfield
Rumsey
Bishop's Waltham
Fordingbridge
South Hampton
Havant
CHICHESTER
Fareham
Portsmouth
Ringwood
Lymington
Spithead
Christ Church
Yarmouth
Newport
Ryde
WIGHT I.
St Helens Road
to Salisbury
to Farnham
to Godlimain
to Pool
Miles
5
10
1 Degree

A CORRECT
MAP
of the
ISLE of WIGHT.
HAMPSHIRE
PART OF
SHIRE
Gosport
Portsmouth
S. Sea Castle
Spit Head
Middle
Ryde Middle
Horse
Bramble
Owrd
Leape
Bewley
Lymington
Salt Pits
W. Cowes
E. Cowes
Kingshaven
Newton Harb.
Cleybrook
Fishbourne
Hurst Cast.
Yarmouth
Elmsworth
Avington Forest
Farlee
Newport
Ryde
Remans Lands
Busy
St. HELLENS
ROAD
EAST
Worleys Towers
Therley
Shanflete
Alstone
WEST
Newton
Carisbrook Cast.
Comley
St. Hellens
Freshwater Isle
Kingswood
North Park
Bulcham
Brading
Freshwater Cliff
MEDINE
Rough Barrow
Pagam
Sandown Cast.
Milton
Embridge Pt.
Culver Cliff
Compton
Brixton
Freshwater Bay
W. Court
North Court
Sandown Bay
Swan Cliff
Langford
Cliff
Luckome
Motson
Atherfield
Sutton
Kingett
Jacmans Chine
Kinget Chine
Chale Bay
Atherfield Rocks
Challome
THE CHANNEL
W
E
S
Miles
1 2 3 4 5
50 Deg. 25 Min.

XI
X
IX
VIII Minutes of Time
A Correct MAP of HEREFORD SHIRE.
THROP SHIRE
WORCE-
STER SHIRE
GLOCESTER SHIRE
MONMOUTH SHIRE
Lanterden
Ludlow
Buckton
Brampton Brian
Aston
Little Hereford
Rickards Cast.
Wigmore Cast.
Orlton
Croft Cast.
Yarpol
Shorley
Luckton
Luston
Hatfield
Kingsland
Leominster
Stoke
Risbury
Branyard
Shepden
Arro R.
Evington
Pembridge
Monkland
Hampton Court
Pencomb
Dilwin
Hope
Kyneton
Broxwood
Dinmore Hills
Hullingwick
Weobley
Wellington
Marden
Moreton
Sarnesley
Wormesley
Sutton
Ocull
Kinnersley
Withrington
Letton
Mansil Lacy
Pipe
Lugwardine
Whitney
Stanton
Shelwick
Bridge Sollers
HEREFORD
Middle Wood
Moccas
Preston
Chelonger
Bullingham
Hawood Forest
Acenbury
Denswell
Hampton
Worm Bridge
Gr. Birch
Elston Bridge
Lanwarn
Arcop
Garney
Marston
Welsh Newton
Monmouth
Longtown
Old Town
Hereford Shire
Fothoe
Binsenbury
Knightwick
Avenbury
Stoke Lacy
Frome R.
Eastbach
Cradley
Bosbury
Colwal
Munsley
Lidbury
To Worcester
Tadington
Litt. Marcley
Kinaston Chap.
Marcley
Brookhampton
How Chap.
Litt. Dewchurch
Gr. Dewchurch
Foye
Brampton Abbots
Newent
Weston
Sellock
Treseck
Penoyd
Rofs
Michaels Chap.
Walford
Goodrich
Hom-mond-shire
Miles
1 2 3 4 5 6 7 8 9 10
N
E
W
S
10 5 3 55 50 45 40 35 30 25 20 15 10
15
10
5
52
55
50

A
CORRECT
MAP
of
HERTFORD
SHIRE
CAMBRIDGE SHIRE
BEDFORD
SHIRE
ESSEX
BUCKINGHAM SHIRE
MIDDLESEX
Royston
Baldock
Hitchin
Stevenage
Buntingford
Standon
Bishop Stortford
Ware
Hertford
Hodsdon
Hatfield
St Albans
Hemel Hempsted
Berkhamsted
Watford
Rickmansworth
Dunstable
Luton
Kensworth
Barnet
Hinksworth
Caldecot
Newnham
Ickneild Way
Sharpenhoe
Barley
Barkway
Buckland
Widial
Measden
Wallington
Rushden
Chipping
Brent Pelham
Pirton
Letchworth
Clothall
Cumberlows Green
Cottrid
Stoken Pelham
Gr. Wilbury
Offley mag.
Wymondley
Graveley
Walkern
Hare Street
Furneux Pelham
Temple Dinsley
Preston end
Six-hills
Aspden
Albury
Whitwell Street
Bennington
Munden
Puckeridge
St Paul Walden
Broadwater
Hadham
Hoo End
Knebworth
Green-end
Peters Green
Walmer Green
Dean end
Colliers end
Kimpton
Watton
Sacomb
Rules Green
Codicot
High Cross
Great Hadham
Stapleford
South end
Spellbrook
Harpenden
Welwyn
Waterford
Irwin water
Mirastide
Flamsted
Ayot St
Redbourn
Bennet Butts
Wheat Hempsted
Hertingfordbury
Hertford Heath
Amwell
Humsdon
Eastwick
Little Gaddesden
Saundridge
Bush-hall
Stanstead
Redbourn Bury
Childwick
Hertford Heath
Pepesfield
Essenden
Bayford
High Street Green
Bourn end
St Julians
Wellom Green
London Colney
Newgate Street
Abbots Langley
Kings Langley
Bell Bar
Water Dale
Colney Street
North hall
Cheshunt
Borrington Green
Hunton Bridge
Radlet
Sarrat Green
Amersham
Nicklefield Green
Barnet
Watford
Melbourn
Bushey
Elstree
Letteridge
Rickmansworth
Scotsmans hurn
To London
To London
To London
To London
Miles
1 2 3 4 5
N
S
E
W
Long. fro London

Minute of 1 Time
PETERBORO
PART OF
NORTHAMPTON SHIRE
CAMBRIDGE SHIRE
BEDFORD SHIRE
A Correct MAP of HUNTINGDON SHIRE
Yaxley
Ramsey
Stilton
Kimbolton
St Ives
St Neotts
Huntingdon
Alconbury
Miles
1 2 3 4 5 6 7 8 9 10
25 20 15 10 5 from London 5

Minutes of Time
I
II
III
IV
V
ESSEX
SUSSEX
CHANNEL
Pt of Kent
Thames R.
Woolwich
Greenwich
Deptford
Eltham
Dartford
Gravesend
Tilbury Fort
High Halstow
Queenboro
SHEPEY I.
Elmley Cast.
Vere
Shiremss
East Swale
Chatham
ROCHESTER
Milton
Feversham
Bromley
St Mary Cray
Wrotham
Sevenoak
West Malling
Maidstone
Lenham
Westerham
Tunbridge
Tunbridge Wells
Goudhurst
Smarden
Ashford
Wye
Elham
Dover
South Foreland
Dover Cast.
North Foreland
THANET I.
Ramsgate
Margate
St Peters
Birchington
Whitstable
Preston
CANTERBURY
Sandwich
Deal
Patricksborn
Lydden
Folkston
Sandgate Cast.
Hyth
Kingsnoth
Tenterden
Cranbrook
Rolvenden
Apledore
Romney
Lid
Rye
Dungyness
Osney I.
THE DOWNS
Goodwin Sands
Ramsgate Sands
Shivering Sand
Long Sand
Ooze Edge
Miles
5
10
15
W
E
S
A Correct
MAP of the COUNTY
of
KENT
10
20
30
40
50
1 Degree East
40
30
20
10
51
50

A
Correct MAP
of
LANCASHIRE
CUMBERLAND
WESTMOR
LAND
YORK
SHIRE
ERBYSH.
Preston Sand
Leven Sand
Kent Sand
Formby Sand
Liverpool Haven
Ribble R.
Lune R.
Wyre R.
Irwell R.
Mersey R.
Douglas R.
Duddon R.
Fish R.
Windermere
Dalton
Ulverston
Hawkshead
Ambleside
Cartmel
Kendal
Lancaster
Preston
Kirkham
Garstang
Poulton
Leverpool
Ormskirk
Prescot
Eccleston
Wiggan
Charley
Warrington
Newton
Leigh
Bolton
Blackborn
Clitheroe
Hastingden
Burnley
Bury
Rochdale
Manchester
Oldham
Stockport
Colne
Skipton
Settle
Halifax
Bradford
Clapham
Lancaster
Burton
Carlisle
Inglebro' hill
County Stone
Miles
5
10
15
W
S
E

A
Correct MAP
of
LEICESTER
SHIRE.
NOTTINGHAM
SHIRE
RUTLAND
SHIRE
NORTHAMPTON SHIRE
LINCOLN SHIRE
Miles
Leicester
Ashby de la Zouch
Loughborough
Mountsorrel
Bosworth
Hinckley
Lutterworth
Billesdon
Melton Mowbray
Hallaton
Harborough
Kegworth
Waltham
Belvoir
Belvoir Cast.
Minutes of Time
W. from London

A Correct MAP of LINCOLN SHIRE
Minutes of Time
Barton
Burton
Thornton
Elsham
Flixboro
Croxton
Crowle
Isle of Axholm
Glandford
Bridge
Helby
Grimsby
Epworth
Hiebelston
Screby
Laseby
Skelton
Gunthorp
Redburn
Brigsley
Kirton
Castor
Corringham
Snitterby
Binbrook
Saltfleet
Stanton in the Hole
Gainsborough
Kirby
Elkington
Spittle in the Street
Market Rasen
Louth
Saltfleetby
Stretton
Foldingworth
Leyburn
Stainton
Mablethorp
Asthorp
Snarford
Carlton
Burwell
Alford
Numby
LINCOLN
Hemingby
Horne Castle
Claxby
Willingham
Witham R.
Southery
Lawton
Ingoldsby
Stickham
Beckland
Spilsby
Mere Hospital
Burgh
Bulingbrook
Merton
Roughton
The Deeps
Stapleford
Wainfleet
Walcot
Tattershall
Ashby
Newark
Digby
N. Kyme
West Fen
Sibsey
Beckingham
Claypool
Hadingham
Boston
Boston Deeps
Doddington
Brothertoft
Hauthorntree Fen
Sleford
Silk Willoughby
Boston Harbour
Scots Willoughby
Dunington
Grantham
Fakingham
Gedberton
Holbech
Paunton
Aslackby
Fens
Whaplode
Coulsterworth
Sutton
Bourne
Belvoir Castle
Witham
Spalding
Miles
Kings Lynn
Market Deping
Crowland
Nine R.
Stamford
NOTTINGHAM SHIRE
LEICESTERSHIRE
RUTLAND SH.
NORFOLK
HUMBER R.
Don R.
R. Torne
R. Trent
Foss dike R.
Witham R.
R. Steane
R. Welland
R. Nene
Lynn Deeps
W
E
S
1° W. from London

HERTFORDSHIRE
BUCKINGHAMSHIRE
ESSEX
SURREY
KENT
A
Correct MAP
of
MIDDLESEX.
Miles.
1 2 3 4 5
Barnet
Enfield
Edgworth
Uxbridge
Brentford
Hounslow
Kingston
Putney
Southwark
Isle of Dogs
LONDON
WESTMIN
Elstre
Harefield Common
Harefield
Ruislip
Ruislip Park
Pinner
Ascot
Harrow on the Hill
Preston
Kenton
Wealds Green
Stanmore
Stoney Field
Bushey heath
Totteridge
E. Barnet
Finchley
Finchley Common
Hendon
Dole-street
Mill-hill
Whetstone
Colney hutch
Tottenham
High Cross
Woods Green
West Green
Stamford hill
Green Street
Enfield Wash
Enfield Chace
Bull Cross
Waltham Cross
Pendersend
Edmonton
Palmers green
South street
Scotland Green
Winchmore hill
Highgate
Holloway
Newington
Clapton
Islington
Kingsland
Hackney
Bethnal green
Bow
Stepney
Poplar
Limehouse
Blue
Shadwell
Ratcliff
Wapping
Rotherhith
Deptford
Greenwich
Lambeth
Vauxhall
Chelsea
Fulham
Hammersmith
Kensington
Knightsbridge
Paddington
Tyburn
Marylebone
Pancras
Kilburn
Hampstead
Hampstead Heath
Kentish Town
Camden Town
Cane Wood
Crouch-end
Hornsey
Tottenham Court
Bloomsbury
Holborn
Clerkenwell
Shoreditch
Bishopsgate
Aldgate
Whitechapel
Mile-end
Bromley
Stratford
Old Ford
Bow
Hackney
Kingsland
Islington
Pentonville
Somers Town
Hampstead
Willesden
Willesden gr.
Scrutop-hill
Wembly
Wembly green
Sudbury
Sudbury green
Harrow Weald
Whitchurch
Hide
Kingsbury
Kingsbury green
Golden green
Silk bridge
Greenford
Greenford Green
Perivale
Northolt
Ickenham
Swakeleys
Lit. Hillingdon
Gr. Hillingdon
Cowley
Hays
Hays end
West end
West Drayton
Drayton
Botwel
Norwood
Northcote
Hannell
Hanwell
Ealing
Lit. Ealing
Gunnersbury
Acton
Wells
E. Acton
N. Highway
Shepherds Bush
Kensington
Hammersmith
Earls Court
Brompton
Little Chelsea
Chelsea
Fulham
Putney
Thames
Thames River
Isleworth
Heston
Hounslow
Sutton
Lampton
Hounslow Heath
Heath end
Longford
Stanwell Moor
Stanwell
Pavilion Mill
Hounslow Barracks
Isleworth
Whitton Dean
Whitton
Twickenham Park
Twickenham
W. Bedfont
B. Bedfont
Feltham
Stanes
Ashford
Kenton
Hanworth
Hampton
Hampton Wick
Teddington
Lalham
Sunbury
Little Sunbury
Sharlton
Hanford
Shepperton
Chertsey
Bushey
Harefield
Ruislip
Ickenham
Uxbridge
Cowley
Harmondsworth
Cranford
Harlington
Langford
Colnbrook
R. Colne
R. Ash
to Richmond
to Watford
to St. Albans
to Barnet
to Hertford
to Oxford
to Reading
to Kingston
to Epsom
to Croydon
to Greenwich
to Deptford
to Blackwall
to Stratford
to Bow
to Hackney
to Islington
to Pancras
to Hampstead
to Willesden
to Harrow
to Uxbridge
to Hounslow
to Staines
to Windsor
to Chertsey
to Guildford
to Dorking

A
Correct MAP
of
MONMOUTH
SHIRE.
XII Minutes of Time
XI
X
PART OF HEREFORD SHIRE
PART OF GLOCESTER SHIRE
RECKNOCK
HIRE
LAMORGAN SHIRE
SEVERN MOUTH
Monmouth
Abergavenny
Ponty Pool
Uske
Kaer Leon
Newport
Chepstow
Penrise
Llanarth
Digeston
Penallth
Wyenwood
Fryleigh Grange
Penclawith
Ragland Castle
Penteage
Llanhitel
Bedwellthye
Riseley
Crindy
Maghan
Rhymny
Mager
Redgenrick
Wilston
Goldcliff
Denny I.
King Road
Peterston
Rompney
Miles
3° W. from London
52
55
50
45
40
35
30

GERMAN OCEAN
Wells Harbour
S.Edmund Pt
Holkham
Burnham
Wells
Hunstanton
Creake
Docking
Walsingham
Sheringham
Cromer
Holt
Sustead
Snetsham
Wolverton
Houghton
Fakenham
Thursford
Hildolveston
Calthorp
Knapton
THE WASH
Castle Rising
Falsham
N. Walsham
Old Lynn
Raydon
Hill Houghton
Oxwick
Aresham
Felmingham
Hemstead
Walpole
Kings Lynn
Tesingham
Brisley
Caston
Worsted
Lamas
Brumsted
Litcham
Stoken
Stoley
Beastw
MARSHLAND
Seeching
Keepham
Colkhal
Hickling
Fretenham
Hornhill
Winterton
Wisbich
Marham
Beeston
Deerham
Horsford
Belaugh
Swafham
Rackheth
Thym
Whinburgh
Thedingham
S.Walsham
Downham
E.Bradenham
NORWICH
Witton
Oxburgh
Hardingham
Postwick
Yarmouth
Watton
Stoke
Moulton
Hingham
Wilkbarton
Velverton
Helgay
Merton
Windham
Stoke
Lamyen
Ickborough
Rockland
Attleboro
Loddon
Thorp
Southrey
Methold
Ricland
S. Martin
Ravening ham
W. Lesles
Islington
Kerly
Little Ouse
Brandon
Hardwick
N. Buckenham
Thetford
Beccles
E. Herling
Grisling
Harleston
Bacon
Diss
PART OF SUFFOLK
Buddesdale
Miles.
A Correct MAP of NORFOLK.

A Correct MAP of NORTHAMPTON SHIRE.

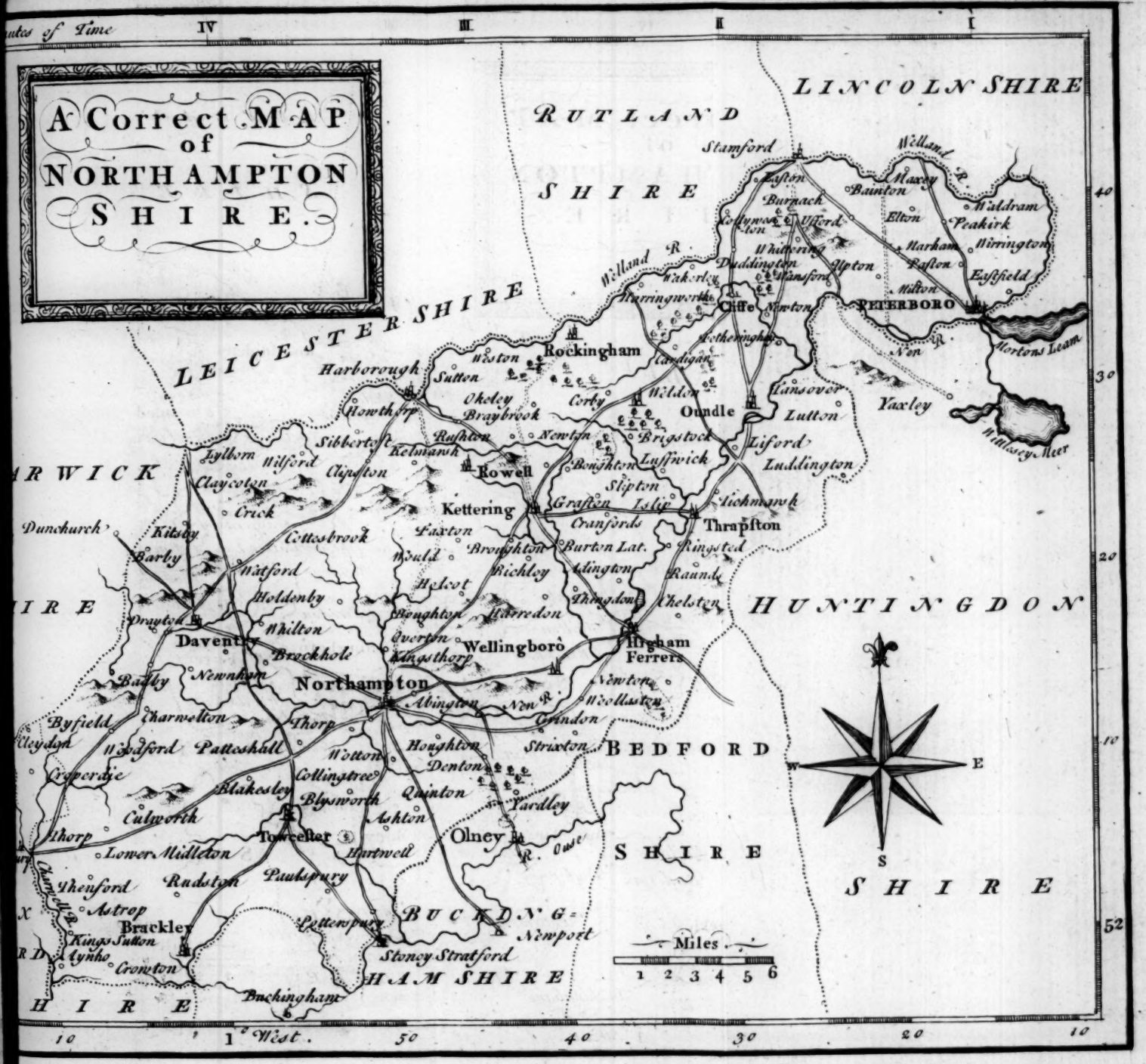

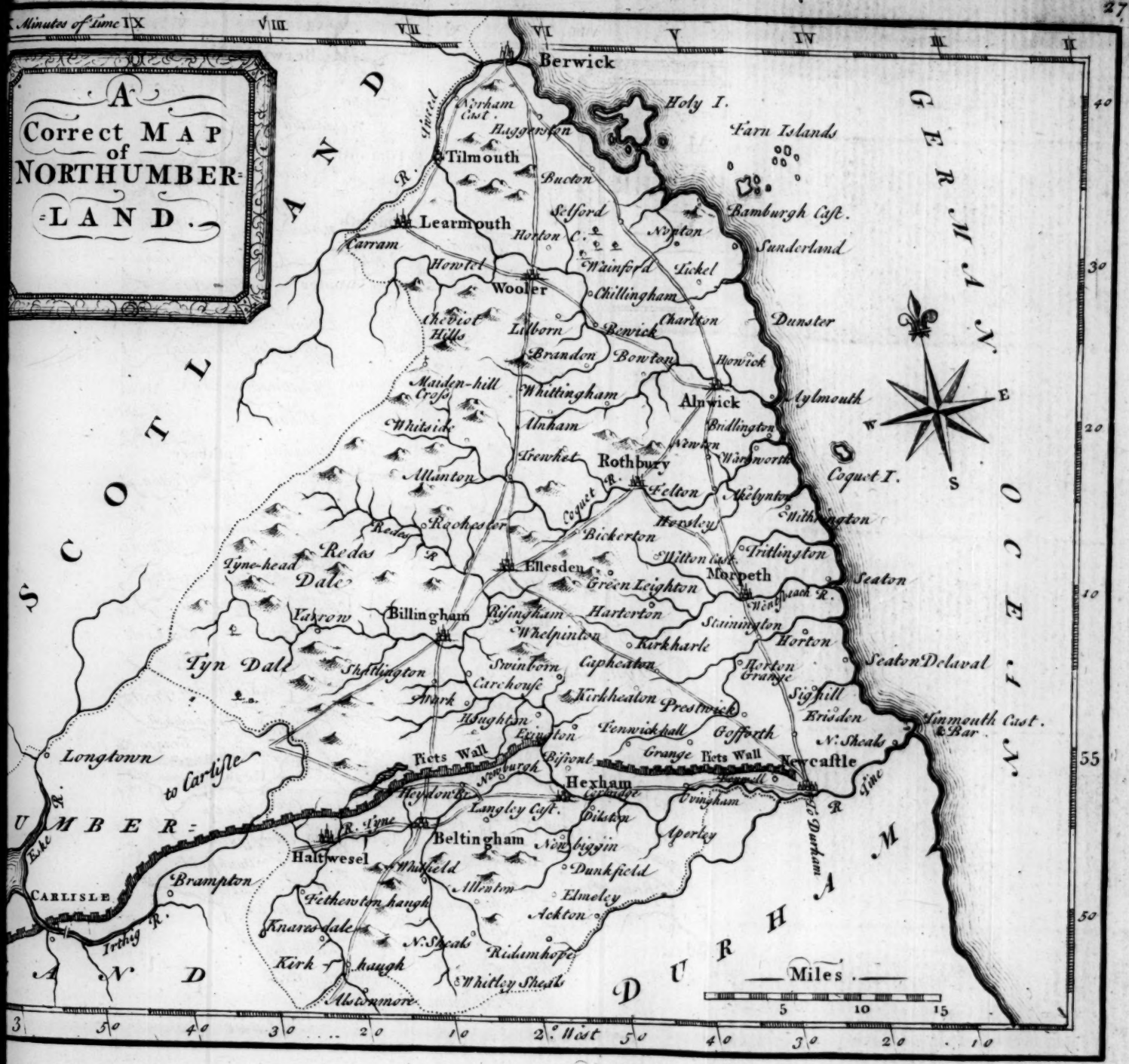
A
Correct MAP
of
NORTHUMBER-
-LAND.
Minutes of Time
Berwick
Holy I.
Farn Islands
Bamburgh Cast.
Sunderland
Tilmouth
Learmouth
Wooler
Alnwick
Rothbury
Morpeth
Ellesden
Billingham
Hexham
Newcastle
Beltingham
Haltwesel
CARLISLE
Brampton
Longtown
to Carlisle
Tynemouth Cast. & Bar
Seaton Delaval
Seaton
Coquet I.
Aylmouth
Dunster
Tritlington
Stainington
Horton
Prestwick
Gosforth
N. Sheals
Sighill
Erisden
Pict's Wall
Tyne
Coquet R.
Reed R.
Allen R.
Irthing R.
Eske R.
Tyne-head
Dale
Tyn Dale
SCOTLAND
GERMAN OCEAN
NORTHUMBER-
LAND
DURHAM
Miles
5 10 15
2° West

A
Correct MAP
of
NOTTINGHAM
SHIRE.
VI Minutes of Time V
IV
III
II
YORK SHIRE
LINCOLN
SHIRE
DERBY
SHIRE
LEICESTER SHIR
Miles
5
10
W
E
S
Misterton
Walkringham
Everton
Gringley
Ganesborough
Blyth
Retford
Worksop
Tuxford
Dunham
Wiggesley
Normanton
Griton
Mansfield
Southwell
Newark
Nottingham
Bingham
Ratcliff
Gotham
Sutton
Langer
Barton
Keyworth
Ruddington
Wilford
Clipston
Kirton
Laxton
Sutton
Carlton
Norwell
Crumpell
Winthorp
Hockerton
Farnsfield
Upton
Winkborn
Carleton
Morton
Epperston
Calverton
Lamley
Arnold
Burton
Shelford
Keeton
Staunton
Onston
Elston
Cotham
Sierston
Hawton
Stoke
Thurgaton
Kirkby
Hardwick
Selston
Annesley
Brimsley
Eastwood
Nuthall
Strelley
Serwell
Stapleford
Lenton
Beston
Alyston
Barton
Gotham
Ratcliff
Kinston
Bemston
Sutton
Wilsall
Willoughby
Netherbroughton
Staunton
Sutton
Elton
Colwell
Kirkall
Skirby
Walley
Budbye
Shoresley
Bottomsal
Carlerton
Askham
Darleton
Wiston
Gramston
Rampton
Idleton
Ordsall
Babworth
Barnby
Billys
Matt
Claywerth
Hayton
Sturton
Fenton
Cotes
Whitewater
Idle R.
Trent
Torne R.
Torne Road
Greasley
Maun
Meden
Rother
Rother R.
Forest
Wood
Thin Wood
Papplewick
Eperston
Calverton
Blasby
Elston
Keeton
Shelford
Wilford
Ruddington
Keyworth
Wilsall
Willoughby
Bemston
Sutton
Langer
Elton
Sutton
Colwell
Staunton
Netherbroughton
Onston
Cotham
Sierston
Hawton
Stoke
Thurgaton
Upton
Farnsfield
Winkborn
Carleton
Hockerton
Crumpell
Winthorp
Norwell
Carlton
Sutton
Laxton
Griton
Normanton
Wiston
Darleton
Askham
Gramston
Rampton
Idleton
Ordsall
Babworth
Barnby
Billys
Matt
Claywerth
Hayton
Sturton
Fenton
Cotes
Whitewater
Idle R.
Trent
Torne R.
Torne Road
Greasley
Maun
Meden
Rother
Rother R.
Forest
Wood
Thin Wood
Papplewick
Eperston
Calverton
Lamley
Arnold
Burton
Shelford
Keeton
Staunton
Onston
El

A Correct MAP of OXFORD SHIRE
GLOCESTER SHIRE
WARWICK SHIRE
BERK SHIRE
NORTHAMPTON SHIRE
BUCKINGHAM SHIRE
Leechlade
Filkin
Part of Berk Shire
Eyfield
Burford
Milton
Stow
4 Shire Stone
Kingham
Whichwood
Brise Norton
Sarsden
Bampton
Lid
Curbridge
Shifford
Whitney
River
Chipping Norton
Chapel en le heath
Chadlington
Charlbury
Heath Norton
Enston
Stanfield
Stanton
Kidlington
Newton
Shelford
Horley
Enham
Bladon
Woodstock
Glimpton
Sandford
Drayton
Yarnton
Steple Aston
Tackley
Adderbury
Banbury
Goosford
Dedington
Abington
OXFORD
Islip
Bletchington
Middleton Stoney
Woodstock Bank
Cowley
Shotover hill
Beckley
Charlton
Ardley
Garsington
Horton
Wheatley
Wallingford
Thames
Goring
Chalgrave
Ipsden
Benson
Aldbury
Maple Durham
Golds heath
Watlington
Tetsworth
Nettlebed
Highmore
Thame
Henly
Pushill
Chinner
Staken Church
Bicester
Stratton
Arncot
Akeman Street
Miles
5
10
Latitude

III Minutes of Time
II
30
45
40
35
52° 35'
LINCOLNSHIRE
LEICESTERSHIRE
NORTHAMPTONSHIRE
York Road
Stretton Stocking
Clipsham
Stretton
Thistleton
Lyghe
Wreke R.
to Melton Mowbray
Market Overton
Greetham
Whissendine
Barrow
Pickworth
5 Mile Cross
Esenden
Ashwell
Cotsmore
Ryall
Belmesthorp
Alesthorp
Home
Woodhead
Holethorp
Tungham
Burley on ye hill
Exton
Hardwick
Barley Thorp
Empingham
Tikencote
Casterton
Vale of Catmos
Guash R.
Brg.
Casterton
Ingthorp
Okeham
Hambleton
Normanton
Stamford
Hitteris
Egleton
OKEHAM SOKE
Little Hambleton
Whitwell heath
Tynwell
Braunston
Gunthorp
the Quarries
Welland R.
the Old
the Priory
Brook
Manton
Edyweston
Ketton
Lee Lodge
Lynden
North Luffenham
Kelthorp
Forest
Preston
Wing
South Luffenham
Ridlington
Pilton
Belton
Tyxover
Aiston
Glaiston
Morcot
of
Uppingham
Barowden
Wardley
Bisbrook
Leifield
Seyton
Beaumont
Stokedry
Thorp
Haringworth
Lyddington
Snelston
Caldecot
Rockingham
Miles
1 2 3 4
from London W.
45
40
35
30
A
Correct MAP
of
RUTLAND SHIRE.
N
W
E
S

A Correct MAP of SHROP SHIRE
XIII XII XI X IX VIII Minutes of Time VII
CHESHIRE
ENBIGH
HIRE
ONTGOMERY
HIRE
Montgomery
Welsh Pool
Oswestry
Ellismere
Whitchurch
Wem
Draiton
Newport
Shrewsbury
Wellington
STAFFORD
SHIRE
Shefnal
Wenlock
Bridgnorth
Church Stretton
Bishops Castle
Ludlow
Cleobury
Bewdley
WORCE STER
SHIRE
HEREFORD
SHIRE
Knighton
Miles.
1 2 3 4 5 6 7 8 9 10

A Correct MAP of SOMERSET SHIRE.
WALES
GLOCESTER SHIRE
BRISTOL
BRISTOL CHANNEL
Flatholmes
Stepholmes
Bridgwater Bay
BATH
Pensford
Wrington
Axbridge
WELLS
Shipton Mallet
Frome
Phillips Norton
Minehead
Dunster
Watchet
Stockland
Bridgwater
Stoke Gomer
Glastonbury
Bruton
C. Cary
Somerton
Langport
Ivelchester
Milborn Port
Yeovil
Taunton
Milverton
Wellington
Ilminster
S. Petherton
Chard
Crookhorn
Shirborn
Dulverton
Wivelscomb
Miles
SOMERSET SHIRE
DORSET SHIRE
WILTS SHIRE
E
S
W. 3° from London

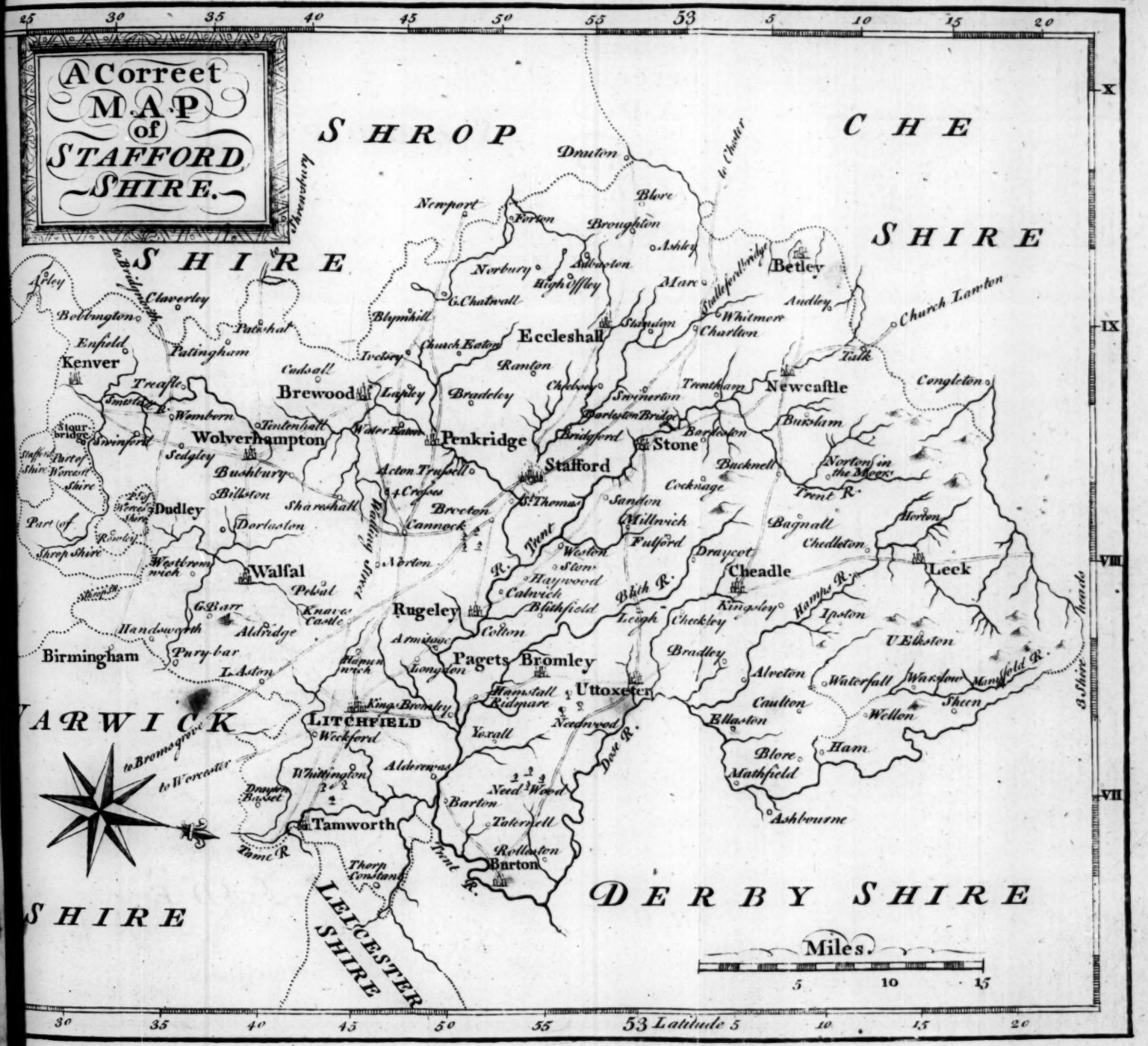
A Correct MAP of STAFFORD SHIRE.
SHROP SHIRE
CHE SHIRE
DERBY SHIRE
LEICESTER SHIRE
WARWICK SHIRE
Drayton
Newport
Blore
Broughton
Ashley
Betley
Norbury
Adderton
High Offley
Marc
Audley
Church Lawton
Eccleshall
Stanton
Whitmore
Charlton
Kenver
Ranton
Brewood
Lapley
Bradeley
Swinerton
Newcastle
Congleton
Wolverhampton
Penkridge
Stone
Stafford
Norton in the Moors
Trent R.
Dudley
Bushbury
Sharashall
Brocton
Cannock
Sandon
Millwich
Bagnall
Leek
Walsal
Rugeley
Weston
Fulford
Draycot
Cheadle
Chedleton
Birmingham
Aldridge
Haywood
Calwich
Blithfield
Colton
Leigh
Checkley
Kingsley
Ipston
Pagets Bromley
Uttoxeter
Bradley
Alveton
Waterfall
Caulton
Ellaston
Wellon
Sheen
Ham
Blore
Mathfield
Ashbourne
LITCHFIELD
Weckford
Yoxall
Needwood
Tamworth
Alderwas
Barton
Tutbury
Rollaston
Thorp Constant
Miles.
5 10 15
25 30 35 40 45 50 55 53 5 10 15 20
30 35 40 45 50 55 53 Latitude 5 10 15 20
X IX VIII VII

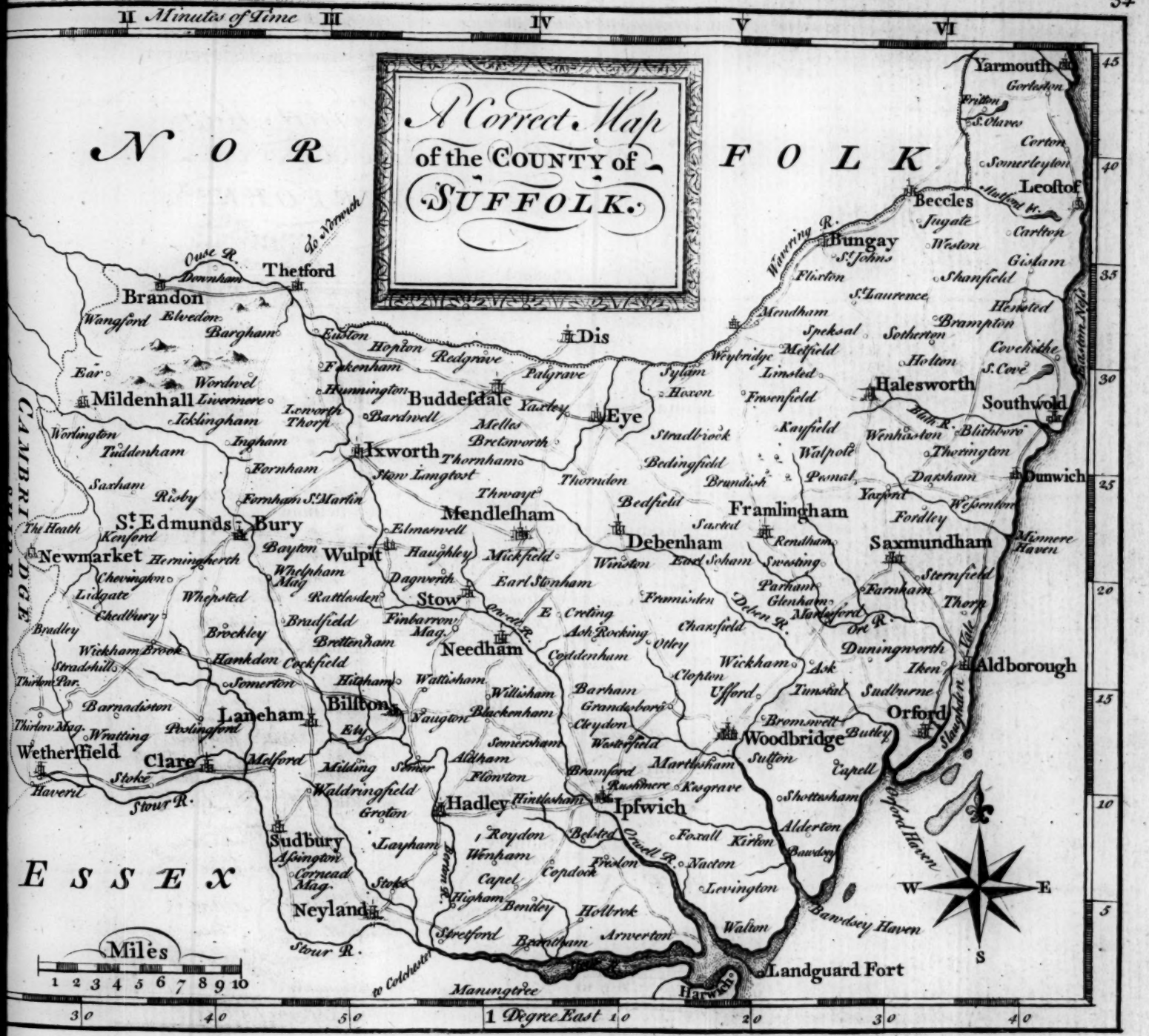
II Minutes of Time III IV V VI
A Correct Map of the COUNTY of SUFFOLK.
NOR FOLK
ESSEX
CAMBRIDGE SHIRE
Yarmouth
Gorleston
Leostof
Beccles
Bungay
Thetford
Brandon
Dis
Mildenhall
Buddesdale
Eye
Ixworth
Halesworth
Southwold
Dunwich
Framlingham
Saxmundham
Aldborough
Orford
Woodbridge
Debenham
Mendlesham
St Edmunds Bury
Newmarket
Wulpit
Stow
Needham
Laneham
Billton
Clare
Wetherfield
Sudbury
Hadley
Ipfwich
Landguard Fort
Harwich
Ouse R.
Waveney R.
Stour R.
Orford Haven
Bawdsey Haven
Miles
1 2 3 4 5 6 7 8 9 10
1 Degree East

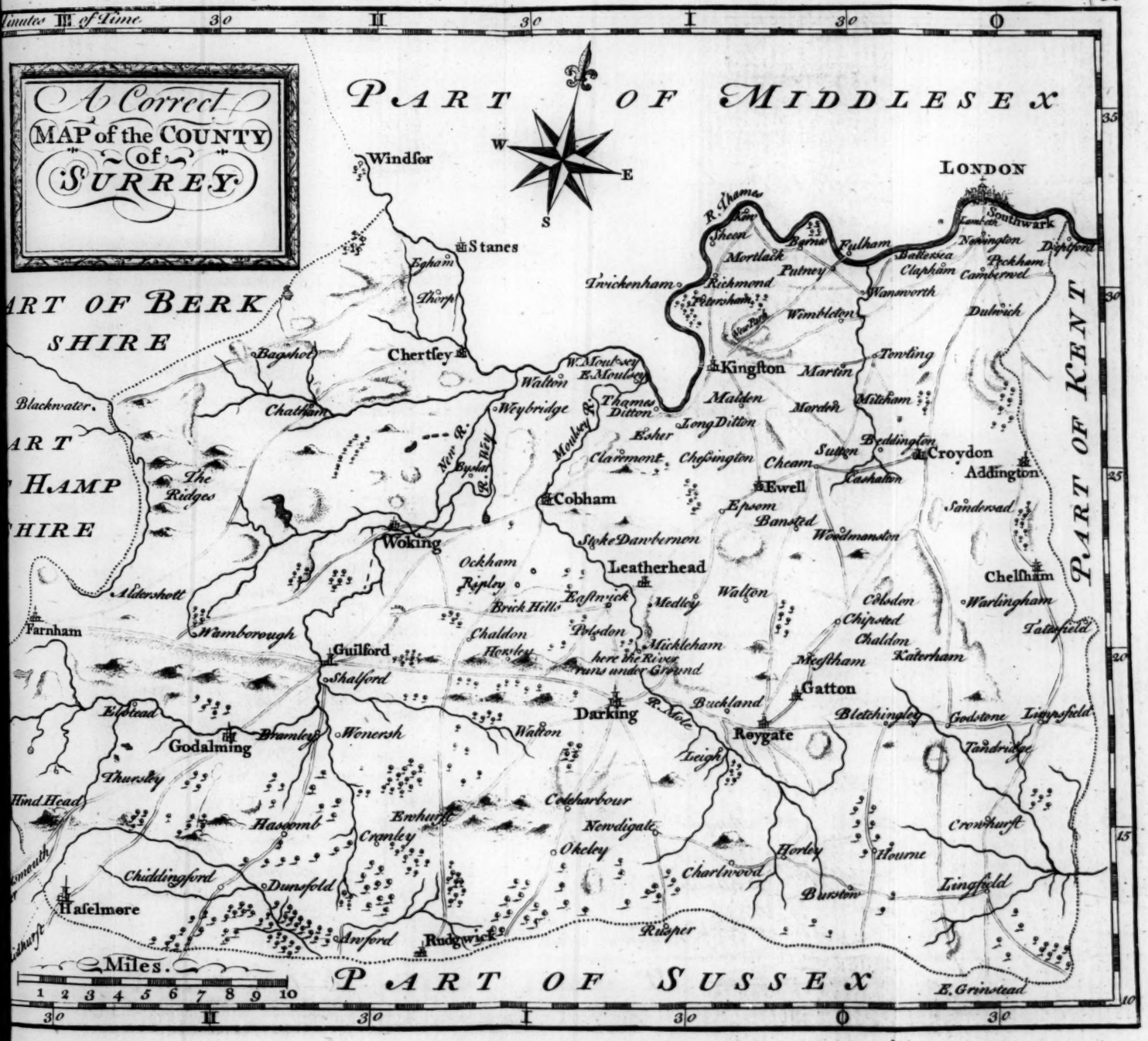
A Correct
MAP of the COUNTY
of
SURREY
PART OF MIDDLESEX
PART OF BERKSHIRE
PART OF HAMPSHIRE
PART OF KENT
PART OF SUSSEX
W
E
S
Minutes of Time
30
II
I
0
35
30
25
20
15
10
Windsor
Stanes
Egham
Thorp
Bagshot
Chertsey
Blackwater
Chatham
Weybridge
New R.
Byfleet
The Ridges
Woking
Aldershott
Farnham
Wamborough
Guilford
Shalford
Elstead
Godalming
Thursley
Hind Head
Hasocmb
Chiddingford
Dunsfold
Haselmore
Wenersh
Bramley
Anford
Rudgwick
Miles.
1 2 3 4 5 6 7 8 9 10
LONDON
R. Thames
Kew
Sheen
Barnes
Fulham
Mortlake
Putney
Battersea
Clapham
Camberwel
Peckham
Dipton
Newington
Southwark
Lambeth
Twickenham
Richmond
Petersham
Wimbleton
Wansworth
Dulwich
Kingston
Martin
Tooting
W. Moulsey
E. Moulsey
Walton
Thames Ditton
Malden
Morden
Mitcham
Long Ditton
Esher
Claremont
Chessington
Cheam
Sutton
Beddington
Croydon
Addington
Carshalton
Ewell
Epsom
Banstead
Woodmansten
Sanderstad
Cobham
Stoke Dambernon
Ockham
Ripley
Brick Hills
Eastwick
Medley
Leatherhead
Walton
Chelsham
Warlingham
Tatterfield
Colsden
Chipsted
Chaldon
Katerham
Megstham
Polsden
Mickleham
Howley
here the River runs under Ground
Shalford
Darking
R. Mole
Buckland
Gatton
Reygate
Bletchingley
Godstone
Lingfield
Tandridge
Leigh
Coldharbour
Brwhurst
Cranley
Newdigate
Okeley
Horley
Hourne
Cronhurst
Charlwood
Burstow
Lingfield
Ridgper
E. Grinstead

A
Correct MAP
of
SUSSEX.
KENT
SURREY
CHANNEL
N
S
E
W
E.Grinsted
Tunbridge Wells
Lamberhurst
Tenterden
Rusper
Crawley
Ashdown Forest
Hartfield
Frant
Rudgwick
Fernhurst
Horsham
W. Hoathly
Balcomb
Cowborow
Beacon
Lyshurst
Rotherfield
Petworth
Billinghurst
Cuckfield
Fletching
Mayfield
Burwash
Rotherbridge
Beckley
Rye
Midhurst
Cocking
W. Grinsted
Pulborough
Ashurst
Ditchling
Wivelsfield
Waldron
Brightling
Battel
Winchelsea
Steyning
Burpham
Arundel
Bramber
Edburton
Lewes
Chiltington
Clayton
Chittingley
Ashburnham
Ninfield
Fairlight
Hastings
Lancing
New Shoreham
Ryse
Hayllham
Bexhill
CHICHESTER
Ferring
Brighthelmston
Iford
Tarring
Rottingdean
Wilmington
Seaford
Pevensey
Pevensey H.
New Haven
E.Borne
Selsey H.
Selsey P
ARUNDEL HAVEN
NEW HAVEN
Beachy Head
Miles
5
10
from London
to London

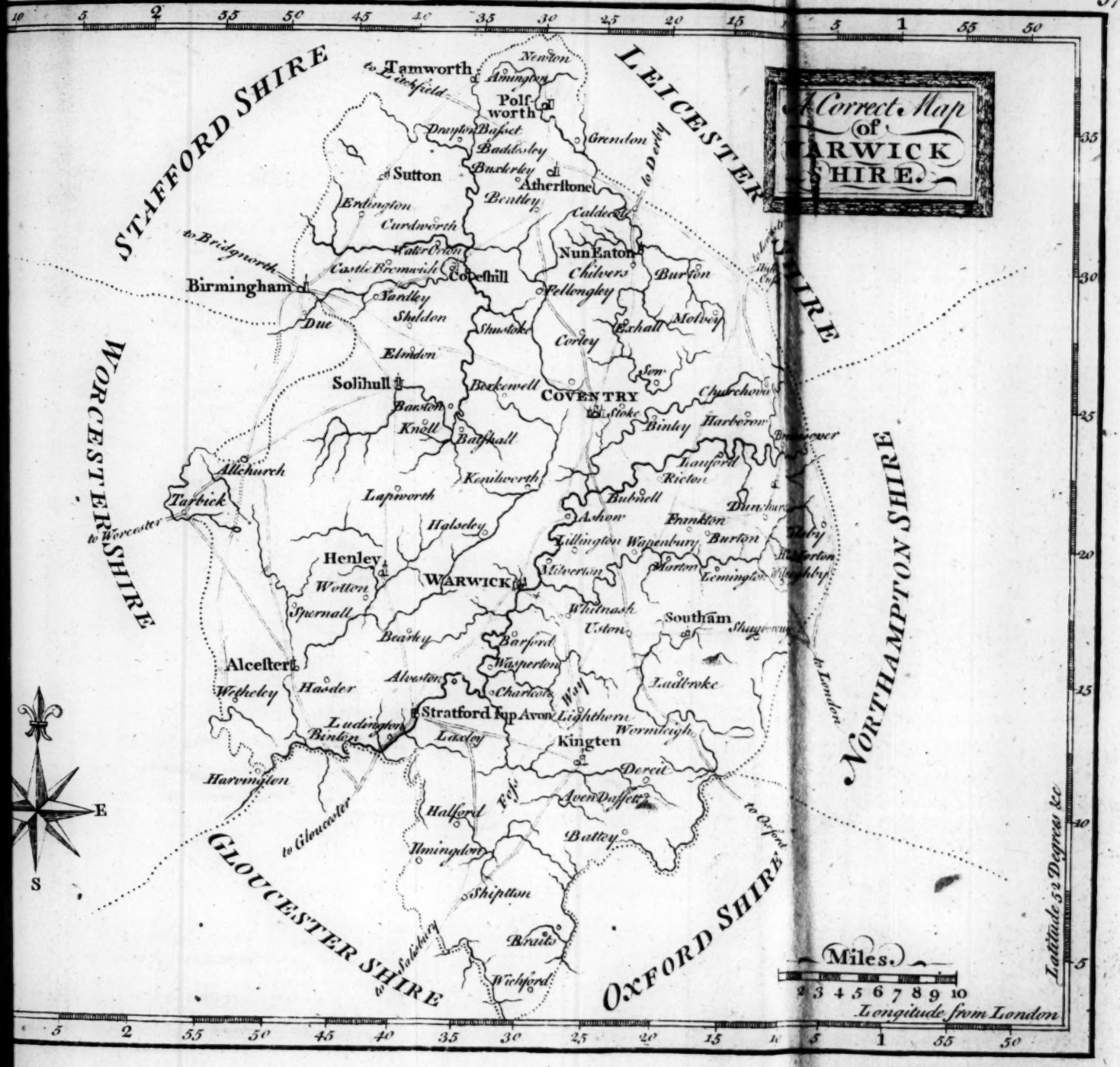
A Correct Map of WARWICK SHIRE.
STAFFORD SHIRE
LEICESTER SHIRE
WORCESTER SHIRE
NORTHAMPTON SHIRE
GLOUCESTER SHIRE
OXFORD SHIRE
Tamworth
Polsworth
Sutton
Atherstone
Nun Eaton
Birmingham
Coleshill
Solihull
COVENTRY
Henley
WARWICK
Alcester
Stratford upon Avon
Kington
Southam
Newton
Amington
Drayton Basset
Grendon
Bentley
Calder
Curdworth
Castle Bromwich
Yardley
Sheldon
Due
Elmdon
Shustoke
Corley
Exhall
Motley
Chilvers
Burton
Fellongley
Barkswell
Barston
Knell
Baddesley
Buxterley
Erdington
Water Orton
Allchurch
Tarbick
Lapworth
Kenilworth
Hatsley
Wotton
Spernall
Bearley
Barford
Wasperton
Alveston
Charlcote
Ludington
Binton
Loxley
Wixley
Hasder
Harvington
Halford
Ilmington
Shipston
Brails
Wichford
Battey
Aven Dassett
Dercit
Wormleigh
Lighthorn
Ladbroke
Ufton
Whitnash
Leamington
Burton
Wappenbury
Ashow
Bubbell
Rieton
Binley
Harberow
Knowle
Baddesley
Tanworth
Newton
Lichfield
Bridgnorth
Worcester
Salisbury
Oxford
London
Miles.
2 3 4 5 6 7 8 9 10
Longitude from London
Latitude 52 Degrees &c
E
S

XII Minutes of Time
X
IX
VIII
VII
A Correct MAP of WESTMORLAND
NORTHUMBERLAND
YORKSHIRE
LANCASHIRE
Carlisle
Penrith
Brownhant
Kirby Thurl
Milburne Forest
Knock
Dufton
Morton
Branton
Appleby
Burton
Brough
To Richmond
Stainmore Forest
Barton
Pooley
Helton Flecket
Thrimby
Strickland
Hoffe
Barrets
Warcop
Ormside
Sowerby
Shap
Heltandale
Markendale
Westleddale
Oddleden
Great Ashby
Kirby Steven
Winton
Stone Heaps
Orton Beacon
New Biggin
Orton
Kellath
Dunmallrase Stones
Hartshorn
Greenholm
Lone R.
Gr. Langdale
Langrig
Lit. Langdale
Ambleside
Horse House
Lang Stedale
Whinfield Hill
Troutbeck
Whinfield
Delake
Coniston
Staveley
Killington
Winander
Kendal
Kendal East
Underbarrow
Hutton Roof
Preston
Kirby Lonsdale
Levens Bri.
Hilthorp
Farlton
Burton
Miles
5
10
3
50
40
30
20
10
2° West
55
45
40
35
30
25
20
15
10

A Correct MAP of WILT SHIRE
PART OF
OUCESTER
SHIRE
PART OF
BARK
SHIRE
PART OF
PART OF
HAMSHIRE
PART OF DORSET SHIRE
Highworth
Cricklade
Malmsbury
Wotton Basset
Marlborough
Hungerford
Calne
Chippenham
Devizes
Bradford
Trobridge
Phillips Norton
Westbury
Warminster
Salisbury Plain
E. Lavington
W. Lavington
Amberbury
Old Sarum
SALISBURY
Wilton
Mere
Hindon
Downton
Miles
1 2 3 4 5 6 7 8 9 10

A Correct MAP of WORCESTER SHIRE
STAFFORD SHIRE
SHROP SHIRE
WARWICK SHIRE
HEREFORD SHIRE
GLOUCESTER SHIRE
WORCESTER
Dudley
Stourbridge
Kidderminster
Bromsgrove
Bewdley
Droitwich
Tenbury
Upton
Pershore
Evesham
Shipton
Broadway
Tewkesbury
Malvern Hills
Malvern Chace
Miles.
1 2 3 4 5 6 7 8 9 10

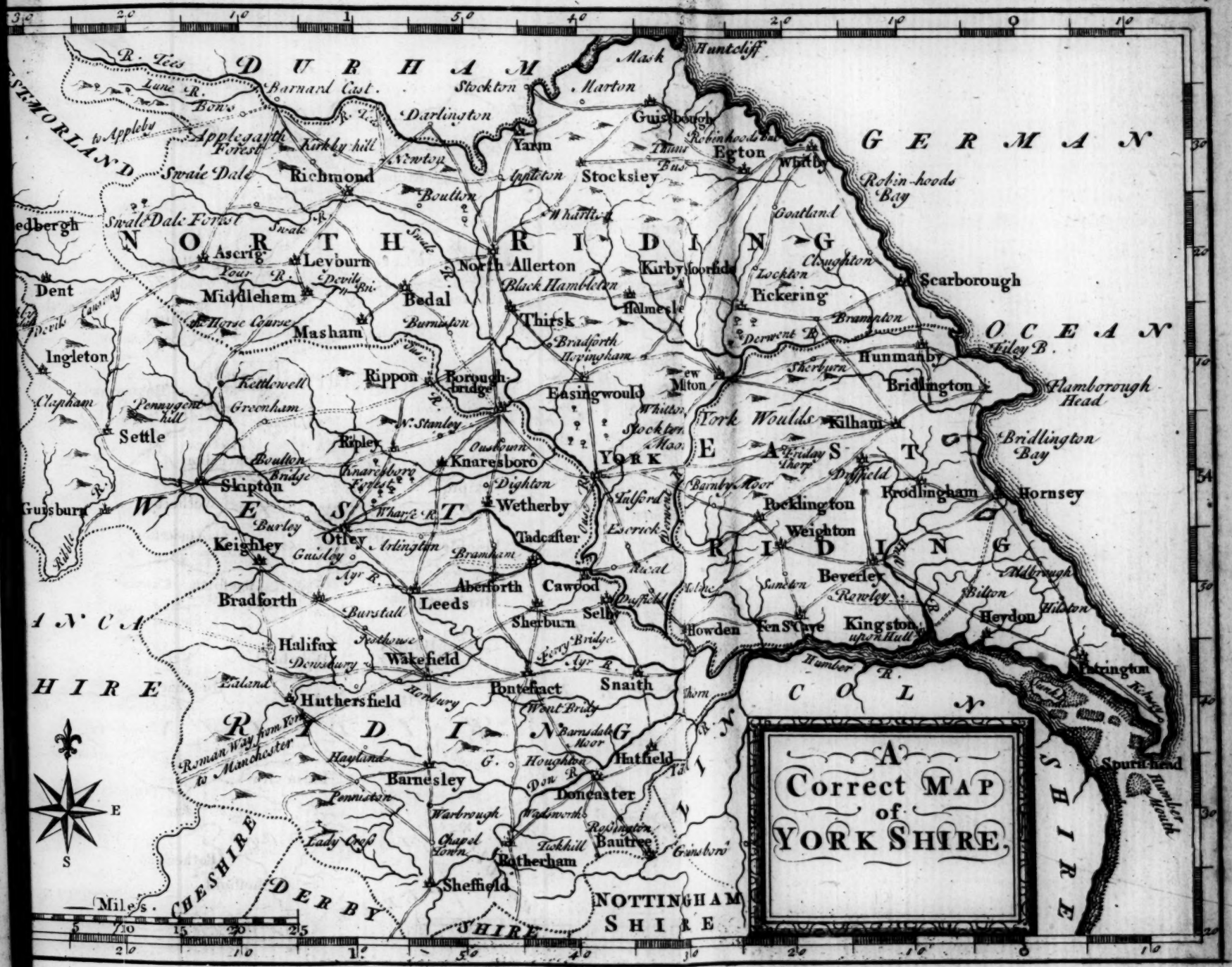
A
Correct MAP
of
YORK SHIRE
DURHAM
NORTH RIDING
GERMAN OCEAN
EAST RIDING
WEST RIDING
LINCOLN SHIRE
CHESHIRE
DERBY SHIRE
NOTTINGHAM SHIRE
Miles
Richmond
Ascrig
Leyburn
Middleham
Bedal
Masham
Thirsk
North Allerton
Kirby Moorside
Pickering
Scarborough
Whitby
Guisborough
Stocksley
Yarm
Stockton
Darlington
Barnard Cast.
Applegarth
Swale Dale
Swale Dale Forest
Dent
Ingleton
Settle
Rippon
Borough bridge
Easingwould
Milton
Hunmanby
Bridlington
Flamborough Head
Bridlington Bay
Kilham
Driffield
Hornsey
Frodlingham
Pocklington
Weighton
Beverley
Howden
Kingston upon Hull
Heydon
Patrington
Spurn-head
Knaresboro
Ripley
Wetherby
Tadcaster
Otley
Keighley
Bradforth
Leeds
Aberforth
Cawood
Selby
Sherburn
Halifax
Wakefield
Pontefract
Snaith
Huthersfield
Barnesley
Doncaster
Hatfield
Bautree
Rotherham
Sheffield
Settle
Slipton
Guisburn
Roman Way from York to Manchester

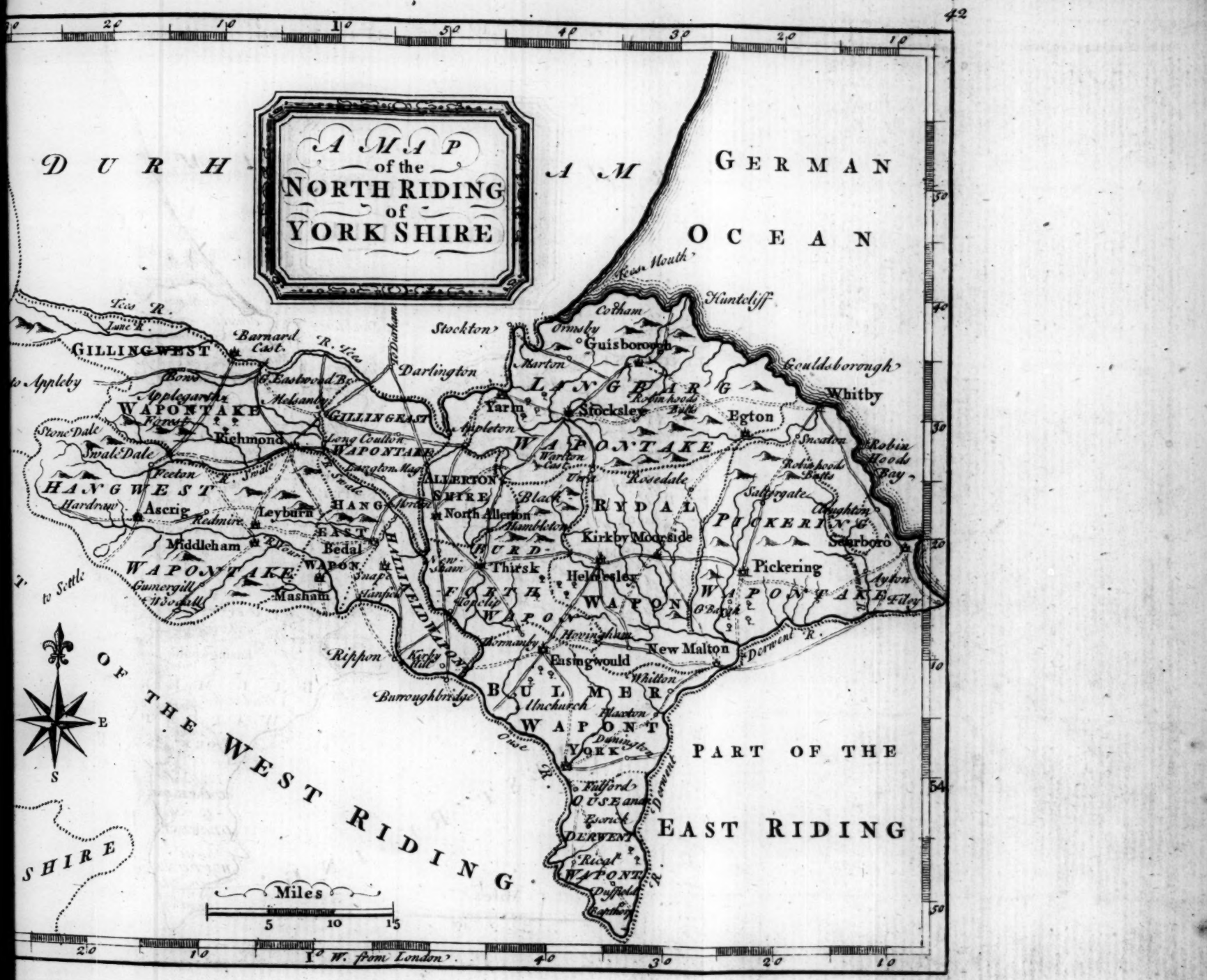
A MAP
of the
NORTH RIDING
of
YORK SHIRE
DURHAM
GERMAN
OCEAN
Tees R.
Barnard Cast.
GILLINGWEST
Darlington
Stockton
Guisborough
Whitby
Egton
Richmond
WAPONTAKE
HANGWEST
Leyburn
Middleham
Bedal
Thirsk
Helmesley
Pickering
Scarboro
Kirkby Moorside
RYDAL
PICKERING
Ascrig
Masham
New Malton
Easingwould
Burroughbridge
YORK
OUSE and DERWENT
PART OF THE EAST RIDING
OF THE WEST RIDING
SHIRE
Miles
5 10 15
W. from London

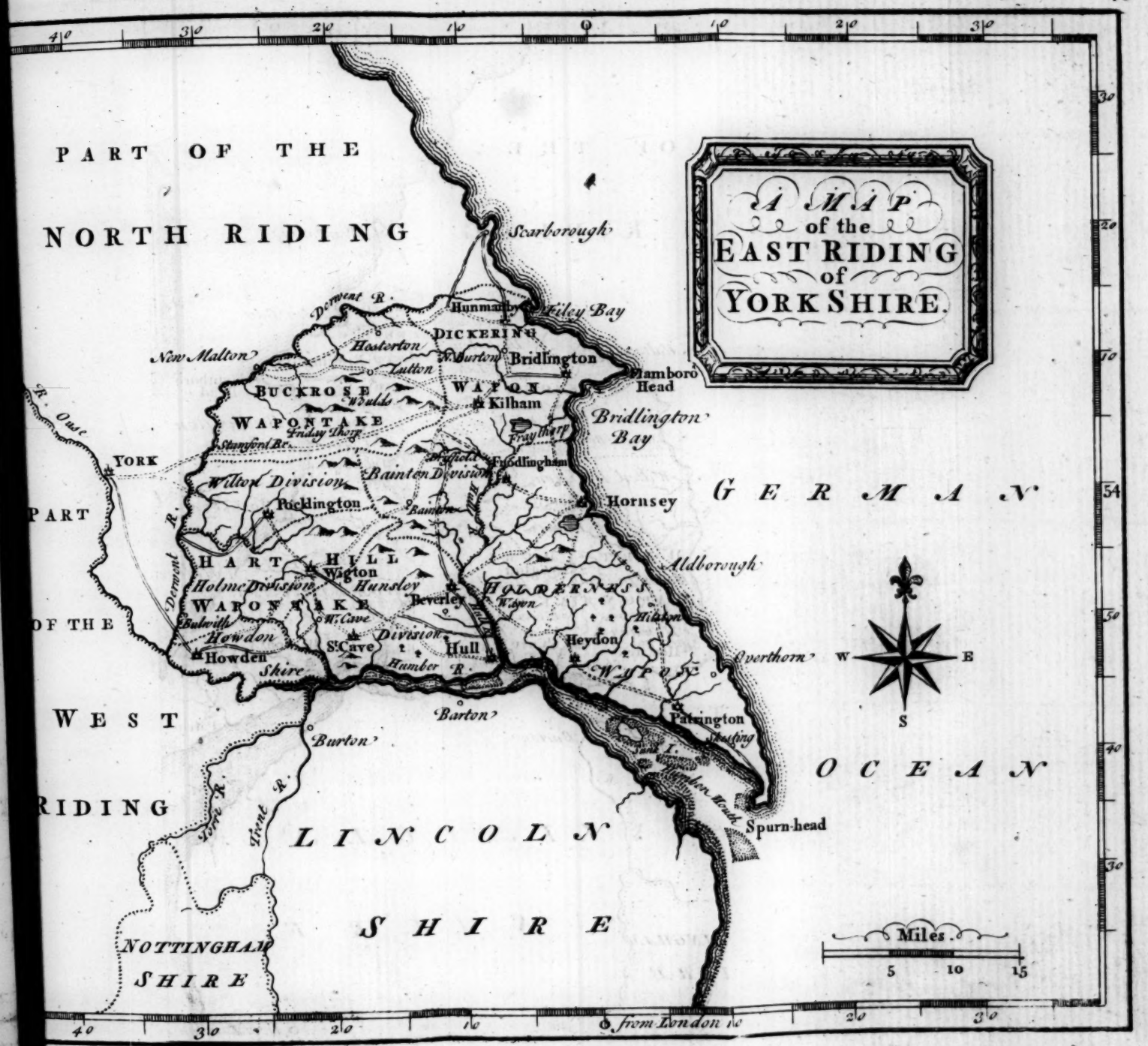
A MAP
of the
EAST RIDING
of
YORK SHIRE.
PART OF THE
NORTH RIDING
Scarborough
Filey Bay
Hunmanby
DICKERING
Bridlington
Flamboro Head
Bridlington Bay
New Malton
Hesterton
Lutton
BUCKROSE
WAPON
Kilham
WAPONTAKE
Friday Thorp
Fraythorp
Stamford Br.
YORK
Wilton Division
Bainton Division
Fridlingham
Pocklington
Hornsey
GERMAN
OCEAN
PART
OF THE
WEST
RIDING
HART HILL
WAPONTAKE
Holme Division
Wigton
Hunsley
Beverley
HOLDERNESS
Aldborough
Howden
Howden Division
St Cave
Hull
Humber R.
Shire
Heydon
Overthorn
Patrington
Burton
Burton
LINCOLN
SHIRE
NOTTINGHAM
SHIRE
Spurn-head
Miles.
5 10 15
from London

A MAP
of the
WEST RIDING
of
YORK SHIRE.
PART OF THE
NORTH RIDING
PART OF THE
EAST RIDING
LANCASHIRE
CHESHIRE
DERBYSHIRE
LINCOLNSHIRE
NOTTINGHAM SHIRE
Sedburgh
Dent
Ingleton
Settle
Gisborn
Skipton
Keighley
Clithero
Ripon
Burroughbridge
Ripley
Knaresborough
York
Wetherby
Tadcaster
Aberforth
Leeds
Bradforth
Halifax
Wakefield
Pontefract
Selby
Howden
Humber R.
Snaith
Cawood
Sherburn
Huthersfield
Barnesley
Doncaster
Hatfield
Rotherham
Bautree
Sheffield
Tickhill
Burton
Malton
Middleham
Miles
5 10 15
W
E
S
W. from London

A MAP of the ISLAND of ANGLESEY in NORTH WALES.
XVII Minutes of Time XVII XVI
Skerries
Carron P.
Hillary Point
Inis Legod
THE
IRISH
SEA
CAERNARVON
SHIRE
TALIBOLION
HUND.
TWRKELYN HUND.
LLYFON HUN.
MENEY
MALTRAETHHUN
HUND.
DAYTHWY
Beaumaris
HUND.
HOLY HEAD I.
Holyhead
Llansanfroid
Llanrothlad
Llanaelathly
Llanvaethlu
Llanvaghreth
Bedderis
Llanbadrick
Llanroderis
Llanaelchelt
Llanvair
Llanddaniel
Llanddowrodan
Coydana
Llanatrisent
Llanvair
Llanthinwam
Llangovenny
Penmynid
Penmid
Redgynt
Llanbulan
Llanthenyel Vaab
Llyn Carran
Trevedrath
Llangaffo
Llandrygarn Hill
Boddon
Newborough
Tres Beirdh
Rhos Vair
Abermanai Ferry
Llaneilian
Llaneaston
Llanvay
Llanddusilio
Llanedwyn
Bangor
Aberlleiniog
Caernarvon
Menai or Menai R
Miles.
1 2 3 4 5 6 7 8 9 10
W. from London

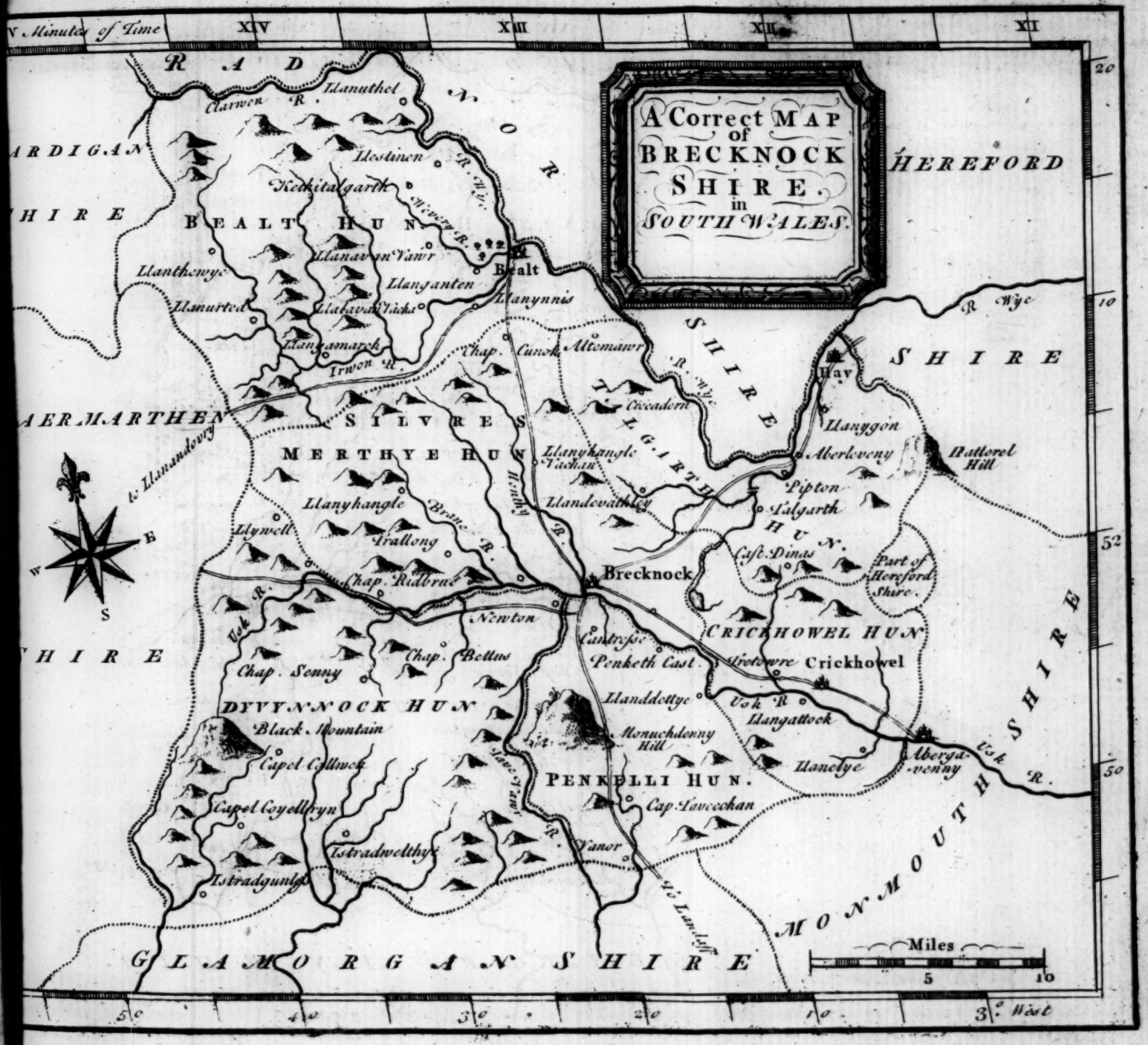
A Correct MAP of BRECKNOCK SHIRE. in SOUTH WALES.
Minutes of Time
XIV
XIII
XII
XI
RADNOR SHIRE
CARDIGAN SHIRE
HEREFORD SHIRE
CAERMARTHEN SHIRE
GLAMORGAN SHIRE
MONMOUTH SHIRE
BEALT HUN
SILVRES
MERTHYE HUN
DYVYNNOCK HUN
PENKELLI HUN.
CRICKHOWEL HUN
Brecknock
Bealt
Hay
Crickhowel
Aberyscir
Llanthewy
Llanganten
Llanynnis
Llanigon
Aberlevenny
Pipton
Talgarth
Llanhangle
Llywell
Trallong
Llandevailey
Llanddettye
Llangattock
Llanelye
Penketh Cast.
Newton
Chap. Senny
Black Mountain
Capel Coyellbryn
Istradwelthyr
Istradgunley
Cap. Lavecchan
Manor
Miles
5
10
3° West

XVIII Minutes of Time
XVII
XVI
XV
XIV
A Correct MAP of CARDIGAN SHIRE
NORTH WALES
Dovy R.
Plymllymon Hill
Llhangüelyn
Llanyhangelck
LLANBADERN HUN
Cap Kilvestan
Goginshaw
Aberistwith
Rydall R.
Ystrittye Kenven
Combestoyche
Llanbadern
Llanvachairn
Llanyster
Llanaystwyth
Llanchymbi
Llanarwsted
Llanvynes
Ystradvlere
Ystradmyric
Llanssantfrayde
Blainpenel
Chap
Llanbadern
Llangythe
Llanvihangel
Llanvihangel Ystrad
Llanvihangel Genevor
Llanvihangel Lledrod
Llanvihangel Lledrod Chap
Llanvihangel Lledrod Chap
Llanvihangel Lledrod Chap

A Correct MAP of CAERMARTHEN SHIRE in SOUTH WALES.
XVII Minutes of Time XVI XV XIV
DIGANSHIRE
BRECKNOCKSHIRE
PEMBROKESHIRE
GLAMORGANSHIRE
CARDIGANSHIRE
CAYO HUN.
CATHINOKHUN.
SILVRES or DIMETE
DERLEYS HUN.
RIDWELLYE HUN
Llanbedar
Capel Pylyn
Cap. Llanymsent
Kilcombe
Chapel Newith
to Brecknock
Penearock
Llanimtbother
Istradwalter
Llandoyne
Llansawell
Llanurda
Llanandovry
Newcastle
Tivy
Ubergarlech
Talliughay
Llanyhangle Methvye
Llangeler
Penbeyre
Llanyhangle Rowcorne
Capel Evan
Llanlauthog
to Cardigan
Llangadock
Llanunycthe
Capel Bettus
Gwyllyc
Llandilovawr
Kilsant
Cannwdeluct
Llanllawen
Eglos Newith
Whiteland
Carthkenny
Comgwyle
Llanegwad
Dinevor C.
Golden Grove
Llanarthney
Caermarthen
Llantharog
Llandeber
Llanfillo
Llangayng
Parkreac
Bettus
Kiffig
Clean
Talcharn
Capel Llangelbitho
Llaneddye
to Haverford
Llacharne
Glyn
Llannon
Llandach
Stephen
Kidwelly
Bendyne
Hanvton
Prenagreis
Llanage Carn
Lowey Mouth
Calicot Pt.
Penbray
Llanelly
Tenbye
BRISTOL CHANNEL
to Swansey
Miles
5
10
S
E
W
30
20
10
4° West
50
40

XIX Minutes of Time
XVIII
XVII
XVI
XV
Holy-head
Beaumaris
ANGLESEY I.
Orms-head
To Chester
DENBIGH
SHIRE
IRISH
SEA
Newborough
Abermenai Ferry
Caernarvon
Saint
Dinas Orvog
Llanberis
Llanwaires Gaer
Llanwaglan
Llanunda
Bettus Garmon
Dinas dynlle
Llyntrevenyn
Llyvan R.
Snowdon Hill
Nvallie
Llynhaladon
Llenevy R.
Clenogvawre
Ryvill Hill
Dolbenmer
Llangelby
Carngughlap
Pistill
Llanyharne
Aponnant
Penmayvay
Krekith
St Katerns
Llangarmon
Pullely
Newin
Bedwell
Kydec
Llanyhangel
Llankean
Tycomer Point
Hildeyrne
Brynorvis
Llanyngan
Mereroſſe I.
Stidwall
Braychypult Pt
Bardasey I.
Cwely I.
Longanum Point
Miles
5
10
5° from London
50
40
30
20
10
4
5
40
3
53
55
50
45
40
A Correct MAP of CAERNARVON SHIRE in NORTH WALES.

A Correct MAP of DENBIGH SHIRE in NORTH WALES
XV Minutes of Time
XIV
XIII
XII
XI
IRISH SEA
Dee Mouth
FLINT SHIRE
CHESHIRE
CHESTER
Dee R.
St. ASAPH
Clwyd R.
Whitchurch
Llangwiven
To Chester
Denbigh
Llanrhaiadr
Llanychan
Enhill
Llanferres
Llanarmon
Llandegley
Llancelidan
Llanelidan
Llanrader
Llansannan
Llanwst
Barrog
Nantclin
Ruthyn
Clocaenog
Chapel Kly
Clawdock
Meel
Elwy R.
Aled R.
Conwy R.
Chapel Garmon
Llan Kengedredion
Nant R.
Chapel Pentrevidog
Ispity Evan
Giron R.
Clwyd R.
Llangollen
New hall
R. Dee
Ial M.
Llan Gewest
Breyneglas
Wrexham
Gresford
Almore
Markwiel
Alyn R.
Chirk
Ruabon
Bystok
Llansanfraid in Glyn
Llanarmon Dyfrone
Kervig
Llanarmon
Place Xchx
MERIONETH SHIRE
SHROP SHIRE
MONTGOMERY SHIRE
Miles
1 2 3 4 5 6 7 8 9 10
4° W. from London 5°
4°
3°
2°
1°
3°
53
55
50
45

XIV Minutes of Time
XIII
XII
A
CORRECT
MAP OF
FLINTSHIRE
IRISH SEA
CHESTER
RIVER DEE
Argyl R.
Meliden
Whitford
Newmarket
Basingwerk
Disart
Sterion R.
Rudland Cast.
Holywell
St ASAPH
Caerwis
Flint
Haulkin
CHESTER
Demyrchion
Bod Vari
Skivog
Northope
Hawarden Cast.
Tobley Cast.
Bretton
Mannarch
Harwarden
Dodleston
Denbigh
Mold
Kinnerton
Aln R.
Trevalc
Dee R.
DENBIGH SHIRE
Wrexham
Worthenbury
Willyngton
Bangor
PART OF FLINTSHIRE
Orlan
Madox
Hanmere
Haulton
Bettesley
Malpas
MERIONETH SHIRE
SHROPSHIRE
Miles
5
10
35
30
25
20
15
10
5
3 Degrees
50
55
53
10
5
50
45

XVI. Minutes of Time
XV
XIV
XIII
XII
BRECKNOCKSHIRE
CAERMARTHEN SHIRE
MONMOUTH SHIRE
BRISTOL CHANNEL
A New and Correct MAP of GLAMORGAN SHIRE
LANGEVELACH HUN.
NEATH HUN.
LANTRISSENT HUN.
CAERFILLY HUN.
NEWCASTLE HUN.
SWANSEY HUN.
OGMORE HUN.
COWBRIDGE HUN.
DENISPOWIS HUN.
CARDIFF HUN.
LANDAFF H.
SWANSEY
BAY
Llanelly
Loghor
Swansey
Whitford Pt.
Llanyenvere
Webly
Langeneth
Penmayne
Ilston
Mumbles Pt.
Penrise
Pennarth Pt.
Oxwich
Oxwiche Pt.
Wormes Head
Porthynon
Neath
Briton Ferry
Aberavon
Maryan
Kynffyg
Bridgend
Llandydock
Ogmore Cast.
Cowbridge
Llangan
Wenny
Wyke
Dunraven
Great Nash
Beverton
Gilston
St. Denaits Cast.
Nash Point
Aberthawe
Barry I.
Sully I.
Penmark
Barry
Sully
Funmun
Landogh
Litt. Nash
Penlline
Bolston
St. Lethans
Kurry
Cardiff
Llandaff
Whitchurch
Ely R.
Taff R.
Rhymny R.
Glyncorrwg
Llangynwyd
Llangwedock
St. Brides
Llantrisent
Llanwabor
Pontirhe
Cast. Menichc
Estradowe
Ilenhayrne
Ithans Butts Hill
Thevain
Cast. Cock
Wilsh St. Denits
Miles
5
10
4 Degrees
20
10
50
40
30
20
10

XVI Minutes of Time XV XIV XIII
DENBIGH SHIRE
CAERNARVON SHIRE
MONTGOMERY SHIRE
HANNEL
GEORGES
Beaus
Gonyed dolgerin
Dole
Ilyn Cotwy
Irenveryn R.
Ilyn Irenveryn
Rulace
Llanwair
Llandrighlo
IDERIN ON
Llaeger R.
Druid R.
Canuel R.
to Caernarvon
Llanvrothen
Velvyd R.
PENLLYN
Bala
Ruedock
HUND.
Traws Fynydd
Rerauwaen hill
Glanlerry
Llyneckoyn
Llynuæ Eithaye
HUND.
Llangower
Ynys Llanvihangel
y Graeth Mawr
y Graethan
ARDYDWY
Harleigh
HUND.
Llaniumor
Llandonog
Pennal Wood
Llanvarepha
Iron Vane
MOUTHWYE
Llanumouthwye
Ardro R.
Llanentpowin
Rhydye R.
Llanabar
Dolgelle
Gwannas
HUND.
To Welchpool
Barmouth
Dovy R.
TALYBONT
Caddorstrill hill
Dinas Mouthwye
Llangerrig
Llangyllinyn
Talyllyn
Llanyhangel Apennant
Castle Iberry
Llanegryn
VSTIN MANAEL
HUND.
Pennallt
Towen
Ilshynleth
Aberdovy
Miles
5
10
20
10
4° W. from London
40
30
20
55
50
45
40
35
30
25
A Correct MAP of MERIONETH SHIRE in NORTH WALES.

A MAP of MONTGOMERY SHIRE in NORTH WALES.
XV Minutes of Time
XIV
XIII
XII
XI
DENBIGHSHIRE
Llangunnog
MECHAVIHUN
Llanfyllin
YSTRA MARCHED
HUND
KAREFYNION
Welchpool
MERIONETH
SHIRE
Carthbibo
Llanvair Inkenion
Leighton
Agaire
Menavon
Berriew
HUND.
KIDRIOW
Montgomery
Churchstoke
Hyssentor
Mathavern
Remis
Darowen
Llanbryn Mair
Bettus
Tregynog
Llanmerywig
Talgareth Cast.
HUND.
Middleton Hall
Kerry
Bishops Castle
Panegos
KYPYLOG
Mahynleth
HUND.
Llyn Gaelgn
Penprice
Penstrowed
Newtown
Moylvadian hill
Llyn Begilyn
KEOSTLY
Trevegloys
Llandynian
Head of Severn
HUND
Llanydlos
Llangerick
SOUTH WALES
SHROPSHIRE
to Aberistwith
to Shrewsbury
Miles
5
10
4°
5°
4°
3°
2°
1°
3° W. from London
35
30
25
20
15

XXI Minutes of Time
XX
XIX
XVIII
A Correct MAP of PEMBROKE SHIRE in SOUTH WALES
CARDIGAN S.
Penkemas Pt
Cardigan
Trevethell
Dynas-head
Kilgaran
Kilgaran R.
Penrith
Strumble-head
Bayvill
Malenen
Dynas
Newport
Whitchurch
Cledye
KEMES HUN.
Fishgard
Morvil
Wrengwynr hill
Percelly hill
Llandilo
St Kattern
Llanryan
Trevenech
Cast. Mayl
St Dogmells
Llanhowel
Llanrithen
St. David's head
DEWISLAVE HUN.
Ambleston
Clubaston
Bishop & his Clerks
S.t DAVID'S
Trevegare
Walton
Brodie
Rieston
DUNGLEDY HUN.
S. Aylwem
Wiston
Landewy
Narbarth
Ramsey I.
Plumston Rock
Lamston
Pen Graßt
Canaithon
Grunwayer
to Carmarthen
St BRIDES BAY
Haverford West
Ormaston
Templeton
NARBARTH HUN.
Marthelwy
ROWSE HUN.
Begelly
Creswel
Redhart
Tenby
Scaline I.
Hascard
Stanton
Freathorp
Burton
St Brides
Carew Cast.
Upton
Caldy I.
Pembroke
Pennalye
Ludsop
Stokeholme I.
Crosford
Burlaxton
Mankton
Cast. Martin
CAST. MARTIN HUN.
Sheep I.
Freshwater Cast.
Ludsop Pt
Flymston
St Govens Point
BRISTOL CHANNEL
The Crow
MILFORD HAVEN
CARMARTHENSHIRE
Miles
5
10

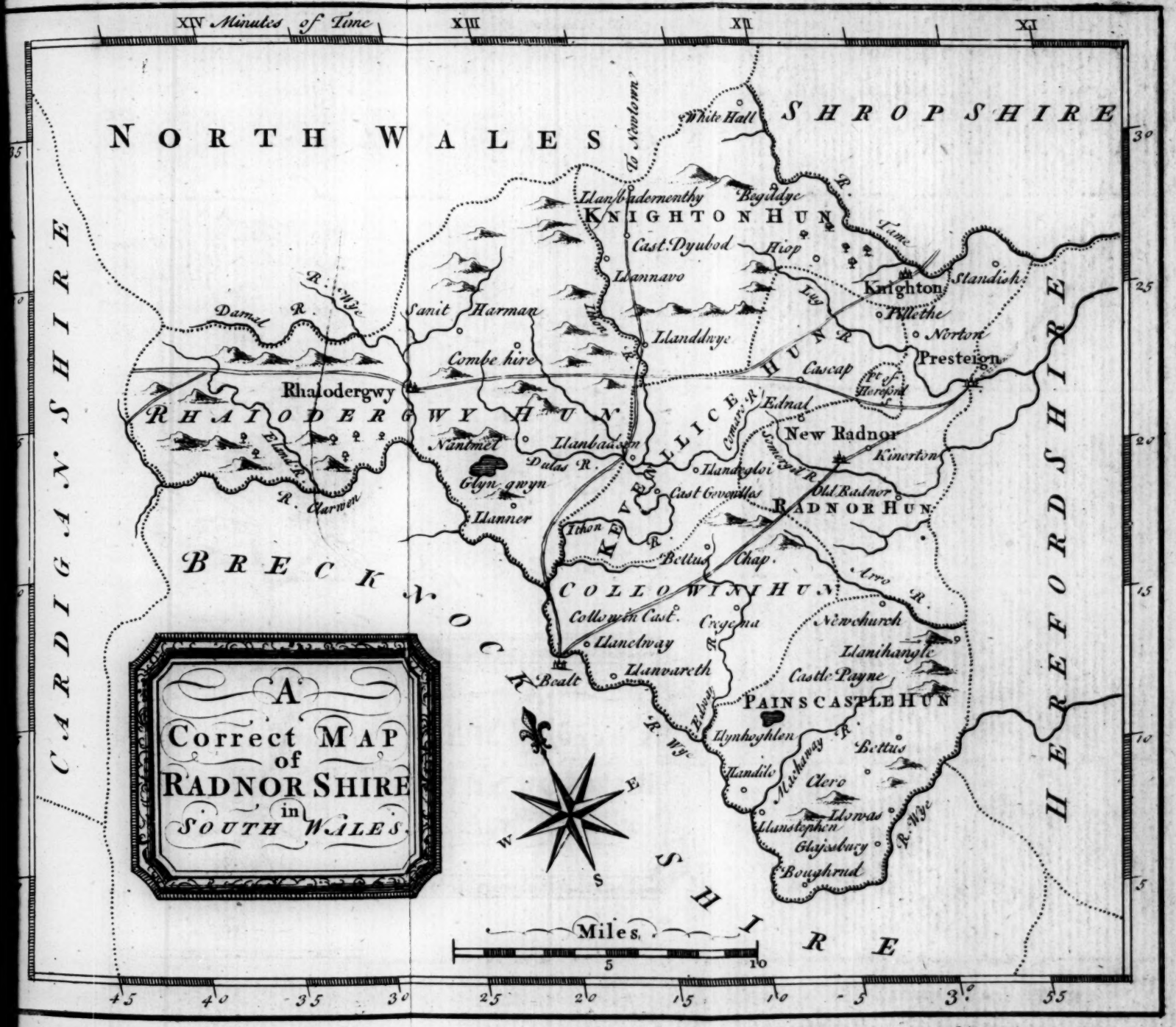

A Correct Map of RADNOR SHIRE in SOUTH WALES.

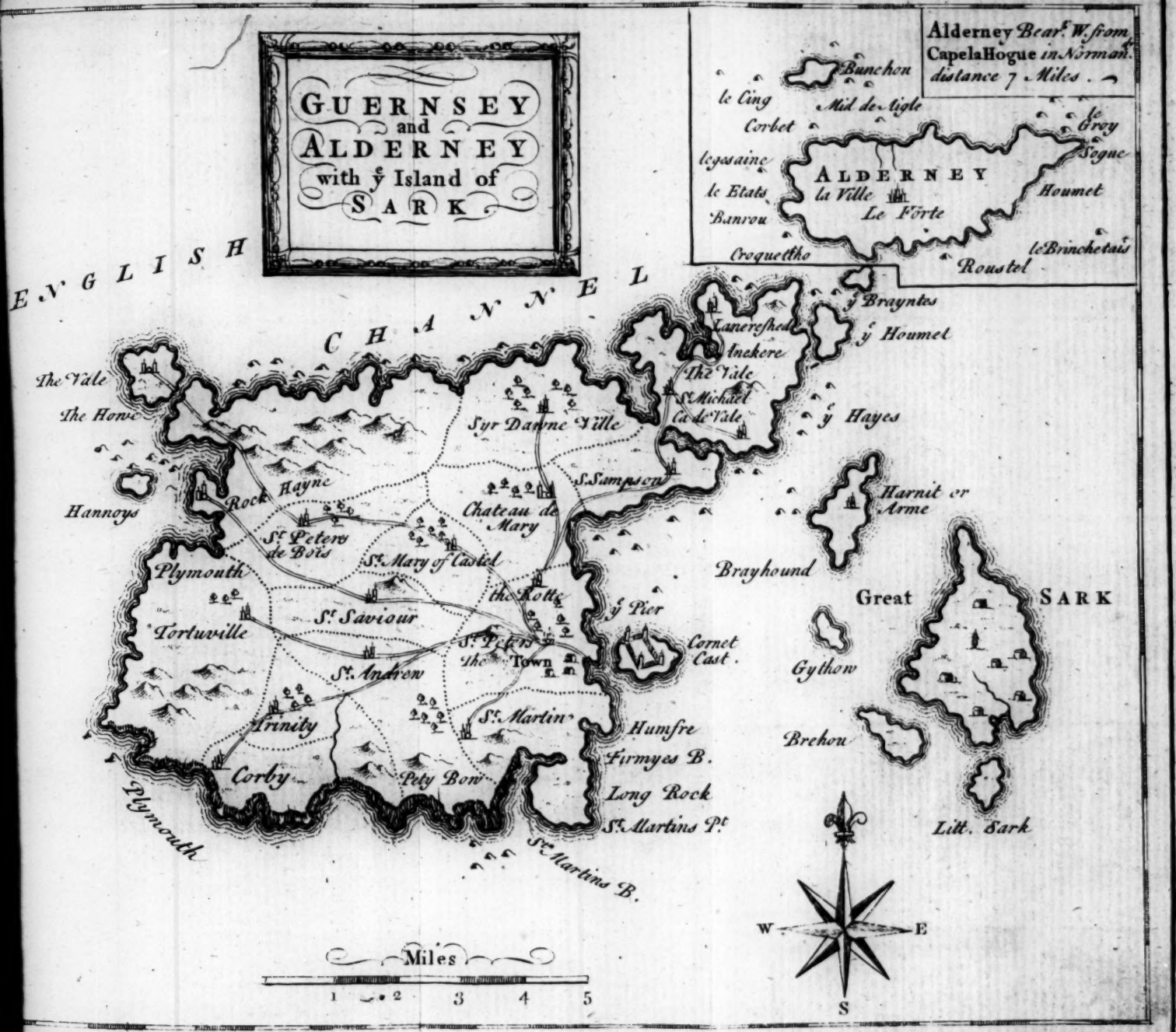
GUERNSEY
and
ALDERNEY
with ye Island of
SARK
ENGLISH CHANNEL
Alderney Bear. W. from
Capela Hogue in Norman.
distance 7 Miles.
Buncheon
le Cinq
Mid de Aigle
Corbet
le Grey
Segue
legessaine
le Etats
Banrou
ALDERNEY
la Ville
Le Förte
Houmet
Croquettho
le Brinchetais
Roustel
ye Brayntes
Lanereshed
Inekere
ye Houmet
The Vale
St Michael
ca de Vale
ye Hayes
The Vale
The Howe
Syr Dawne Ville
S. Sampson
Harnit or
Arme
Hannoys
Rock Hayne
Chateau de
Mary
St Peters
de Bois
St Mary of Castel
Brayhound
Plymouth
the Rotte
Great
SARK
ye Pier
St Saviour
Tortuville
Cornet
Cast.
St Peters
the Town
Gythow
St Andrew
St Martin
Humfre
Brehou
Trinity
Firmyes B.
Corby
Pety Bon
Long Rock
St Martins Pt
Litt. Sark
Plymouth
St Martins B.
W
E
S
Miles
1 2 3 4 5

The ISLAND of JERSEY.
ENGLISH CHANNEL
W
E
S
Plymount
Grave de Leke
Bay Bonvite
Bay Bouley
le Tour de Rosel
le Comet
Rosel Haven
le Caperonne
Gronoſse Pt.
Gronoſse Cast.
Cast. de Leke
S. Mary
S. Johns
Fermount
Bell Huge
Le Couppa
le Tack
Trinity Manor
La Trinity
St. Martins
Rosell Manor
St. Catherines Pt.
Vinte Lunar
S. Owens
S. Lawrence
St. Jermans
le Huge
Verclise Coast
St. Catherines Bay
Sentwon Pool
Manor
S. Owen
Mount Orgiul Castle
Sentwon Bay
S. Peters
S. Saviour
Groville
New Peer
Groville Bay
St. Aubans Haven
Elizabeth Cast.
S. Hillary
Samaris Manor
St. Clement
Corbier Rock
S. Brelade
S. Albans
N. Dame
Corbier Point
Clements Bay
le Rocke
Tower de Rocke
Clements Point
S. Albans I.
Hillary's I.
Hillary Mount
le Pier Val
Hillary's Bed
Foſſe Yoryne
Brelades Bay
Poytronne
Dubon Point
Jakret
Miles
1 2 3 4
25
20
15
West 2.20' from London

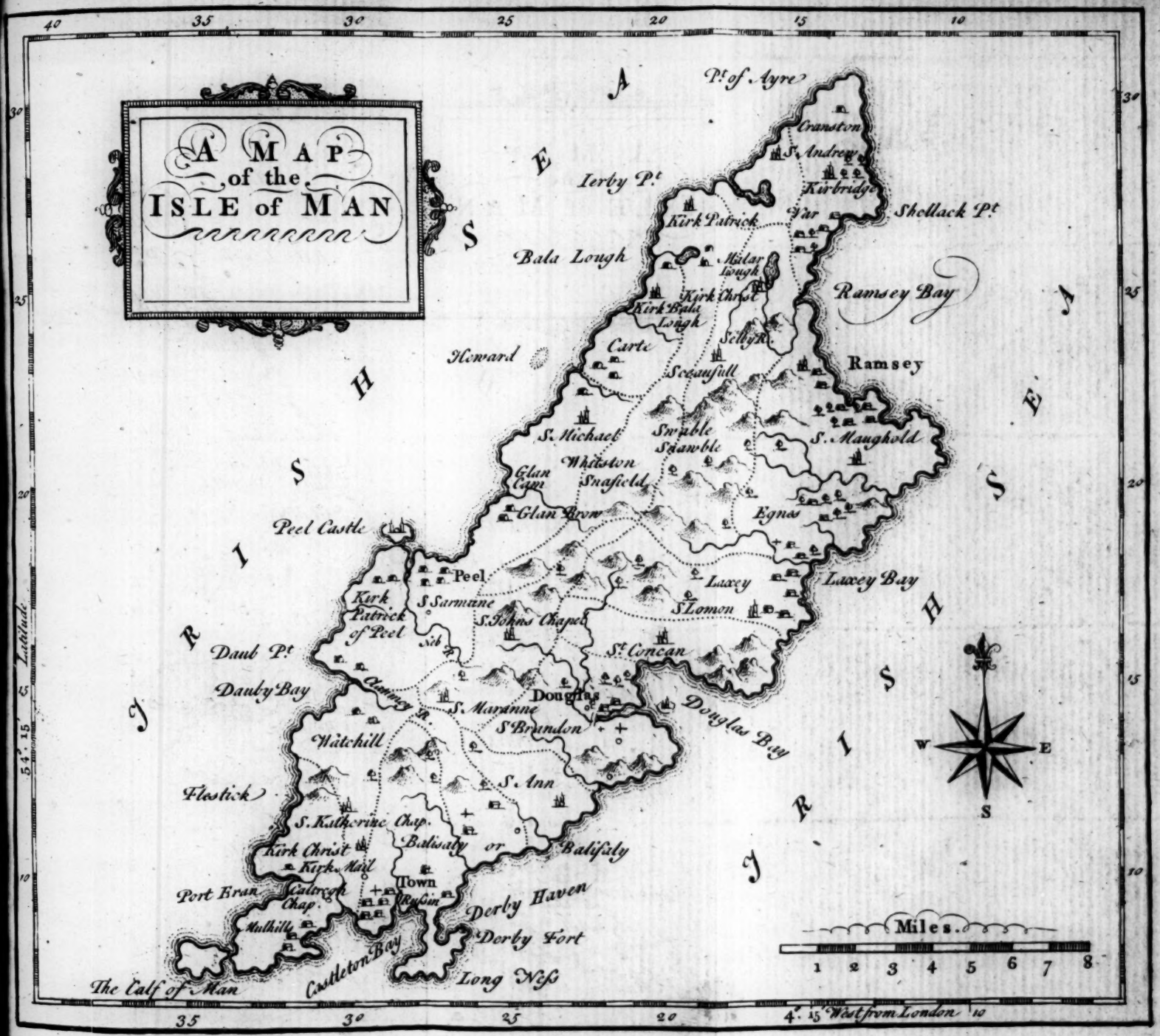
A MAP
of the
ISLE of MAN
Pt. of Ayre
Cranston
S. Andrew
Kirbridge
Ierby Pt.
Kirk Patrick
Shellack Pt.
Bala Lough
Milar Lough
Kirk Christ
Kirk Bala Lough
Ramsey Bay
Howard
Carte
Selly R.
Scaufull
Ramsey
S. Michael
Smible
Snawble
S. Maughold
Whiston
Glan Cam
Snafield
Glan Rhen
Egnas
Peel Castle
Peel
Luxey
Luxey Bay
Kirk Patrick of Peel
S. Sarmane
S. Lomon
S. Johns Chapel
Sib R.
St. Concan
Daub Pt.
Dauby Bay
Douglas
S. Marrine
St. Brandon
Douglas Bay
Watchill
S. Ann
Flostick
S. Katherine Chap.
Kirk Christ
Kirk Mail
Balisaly or
Balisaly
Port Eran
Town
Derby Haven
Derby Fort
Mulhill
Castleton Bay
Long Nose
The Calf of Man
Miles.
1 2 3 4 5 6 7 8
W
E
S
Latitude
54. 15
West from London

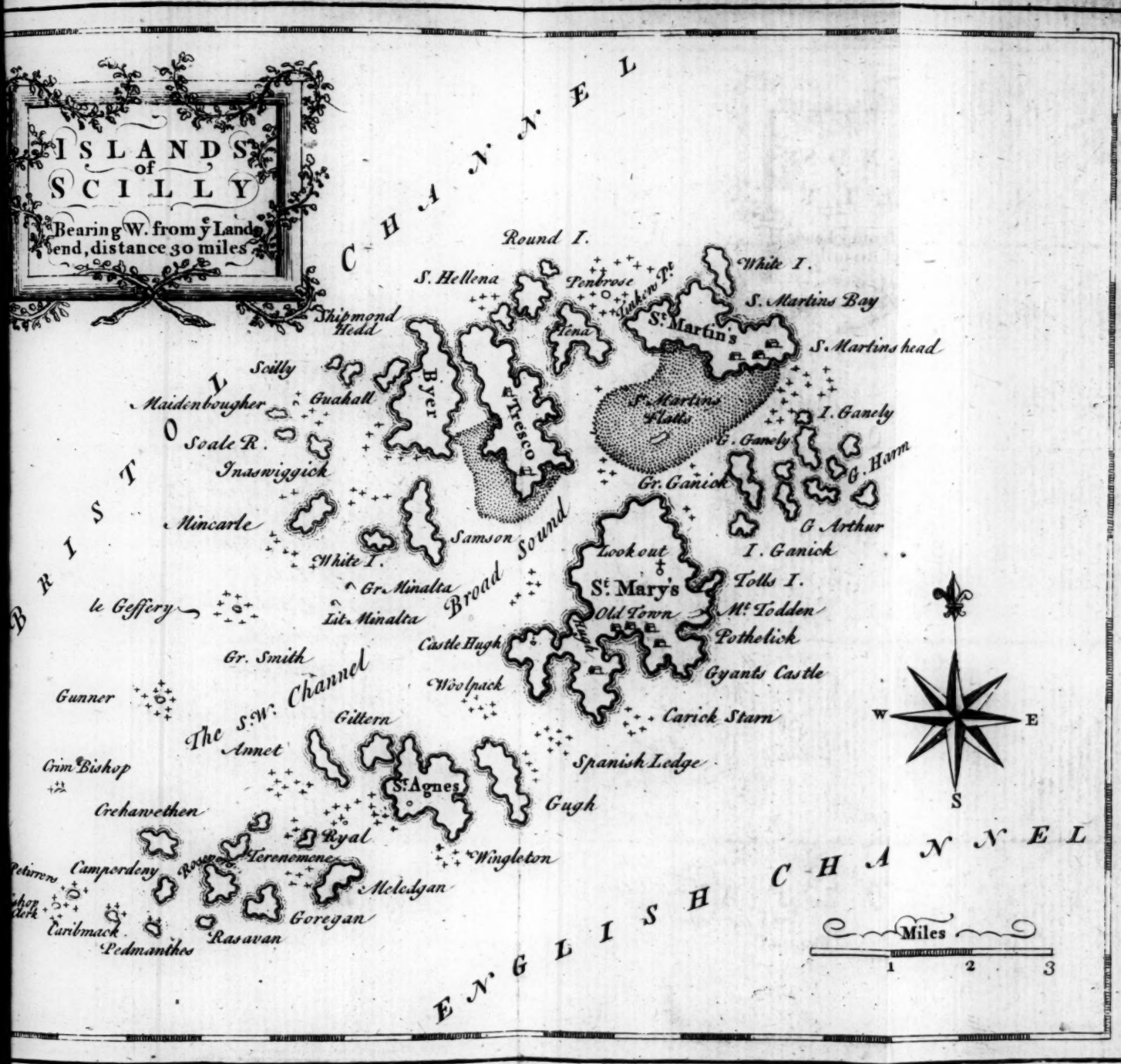
ISLANDS
of
SCILLY
Bearing W. from ye Lands end, distance 30 miles
CHANNEL
Round I.
S. Hellena
Penbrose
White I.
S. Martins Bay
St. Martin's
S. Martins head
Shipmond Hedd
Tena
Scilly
Byer
Tresco
St. Martins Flatts
I. Ganely
G. Ganely
G. Harm
Maidenbougher
Guahall
Soale R.
Inaswiggick
Gr. Ganick
G. Arthur
Mincarle
Samson
I. Ganick
White I.
Look out
St. Mary's
Tolls I.
Gr. Minalta
Broad Sound
Old Town
Mt. Todden
le Geffery
Lit. Minalta
Pothelick
Castle Hugh
Gr. Smith
Gyants Castle
Woolpack
Gunner
The S.W. Channel
Carick Starn
Gittern
Annet
Spanish Ledge
Grim Bishop
St. Agnes
Gugh
Crehanvethen
Royal
Wingleton
Camperdeny
Meledgan
Goregan
Caribmack
Pedmanthes
Rasavan
W
E
S
Miles
1 2 3
ENGLISH CHANNEL